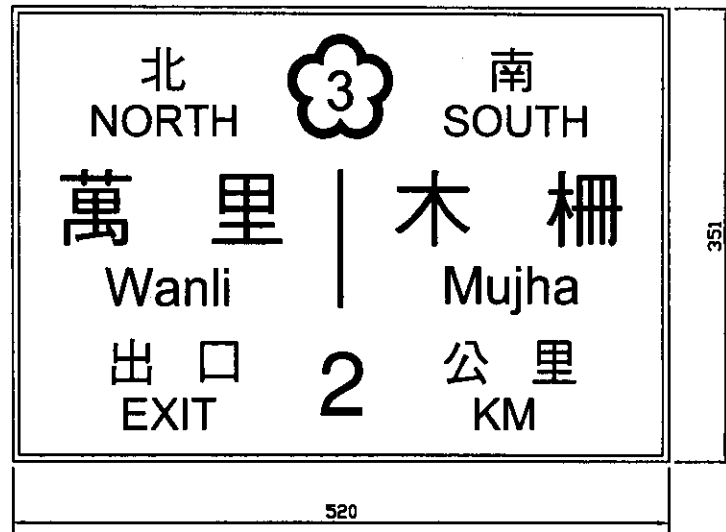
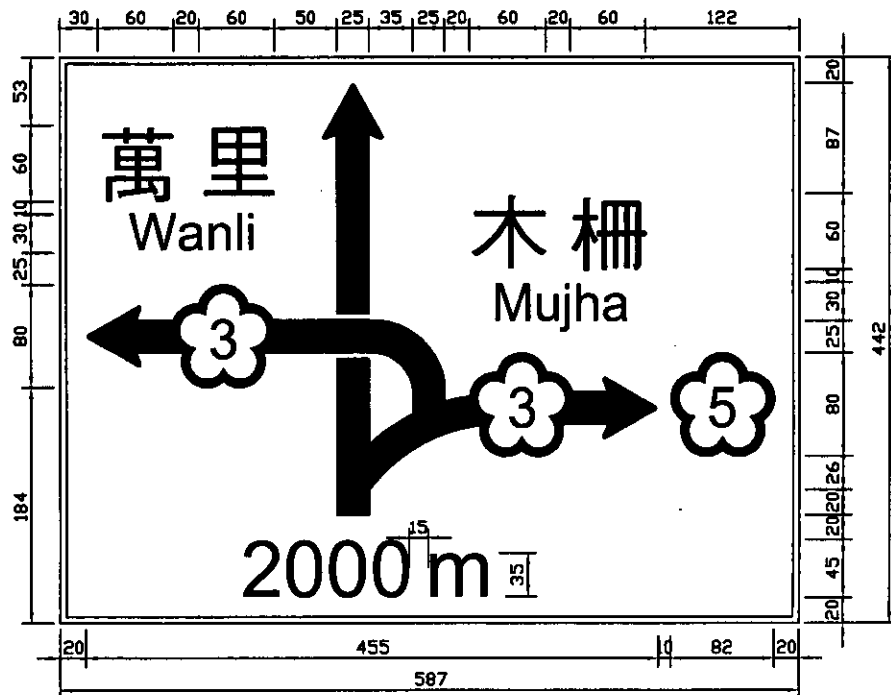


匝道分流前路側豎立式
地名方向指示標誌

變更前



變更後

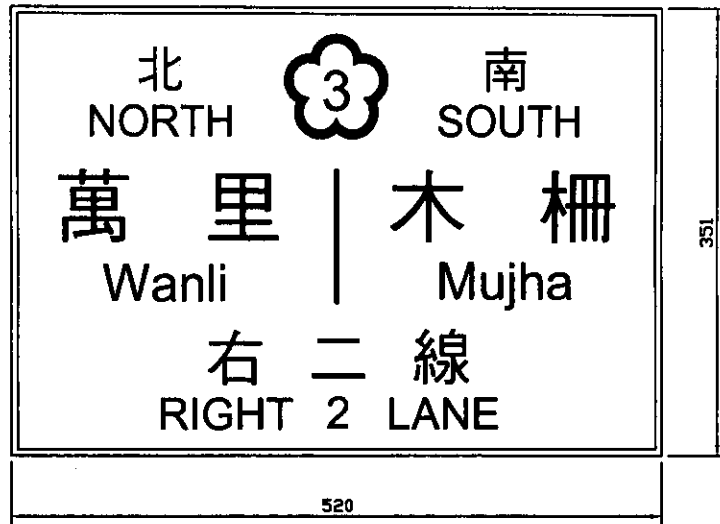


(W-W/G)

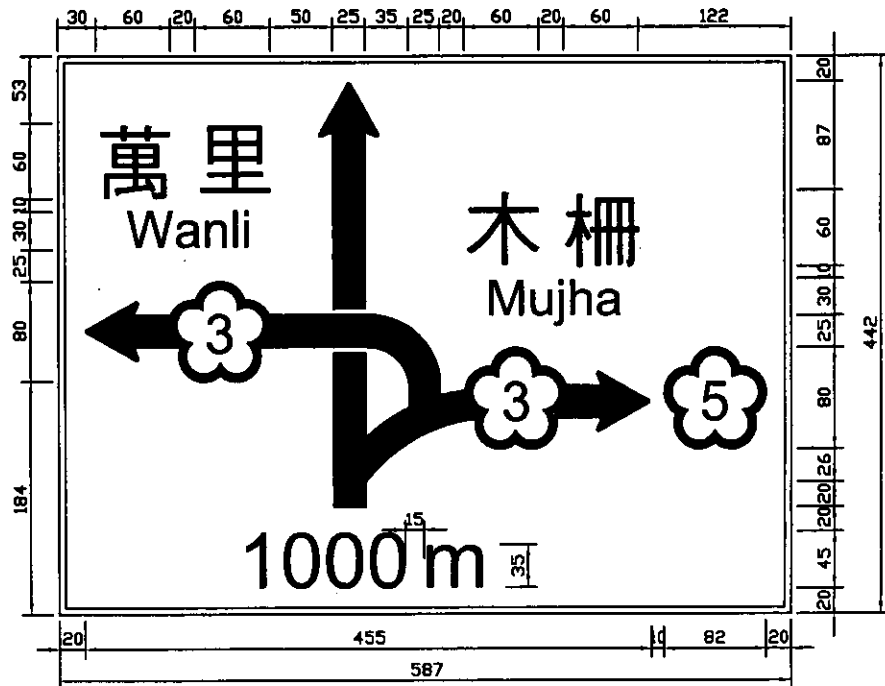
國1汐止系統北向13k+790

1-4

變更前



變更後

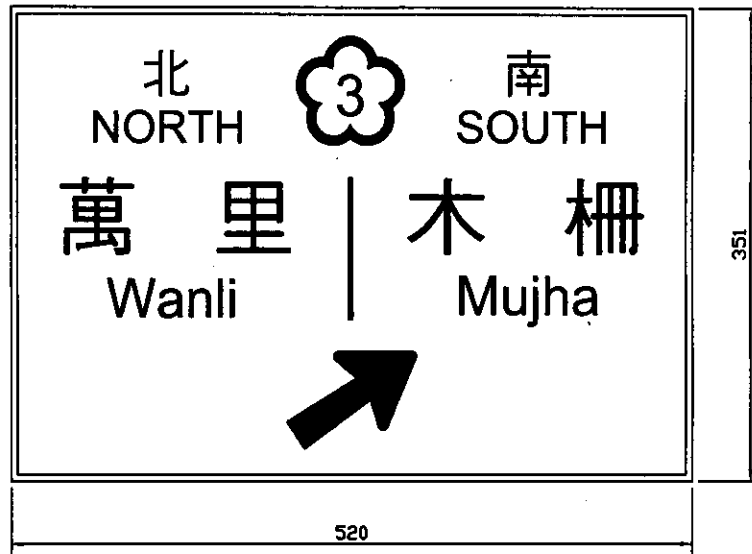


(W-W/G)

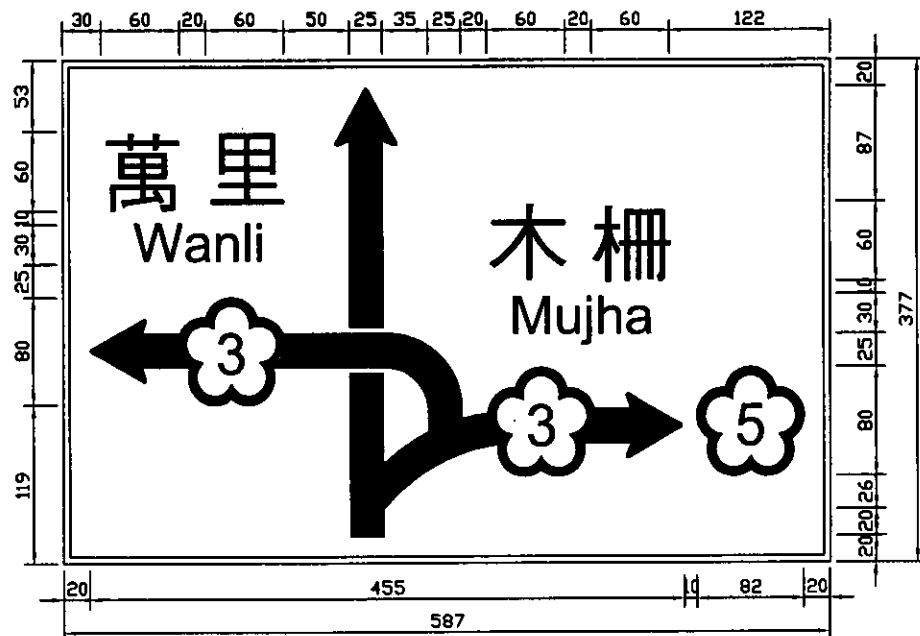
國1汐止系統北向13k+400

1-5

變更前



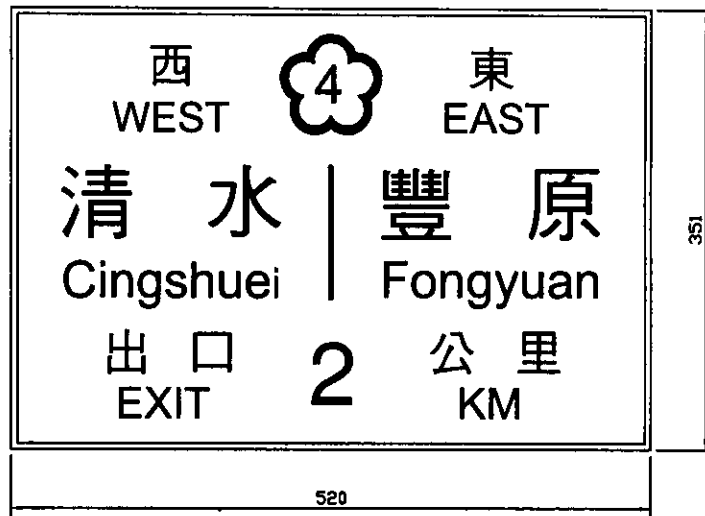
變更後



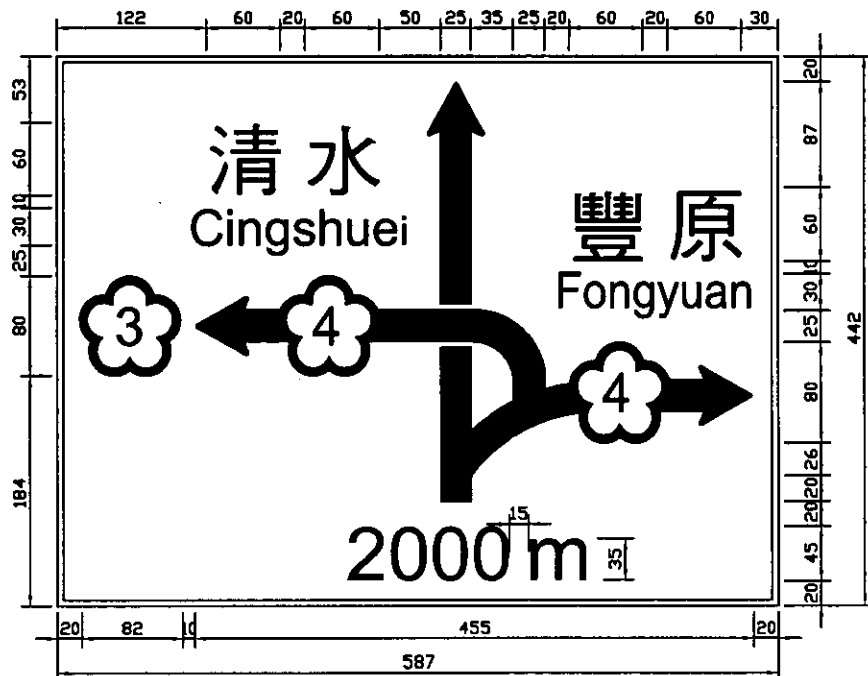
(W-W/G)

國1汐止系統北向12k+530

變更前



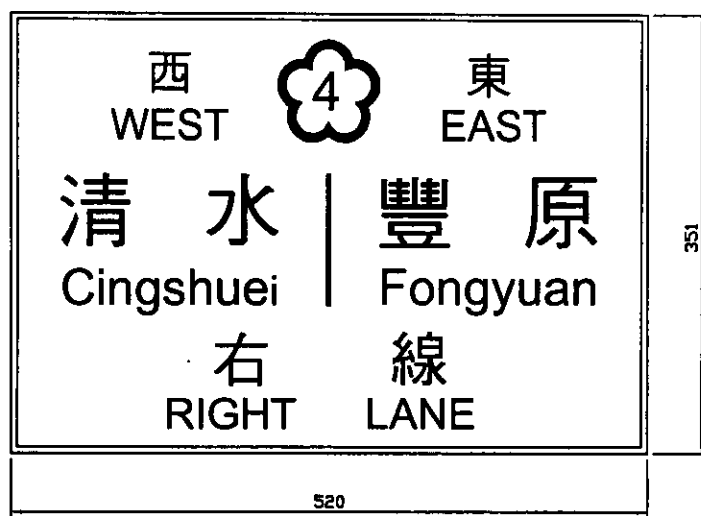
變更後



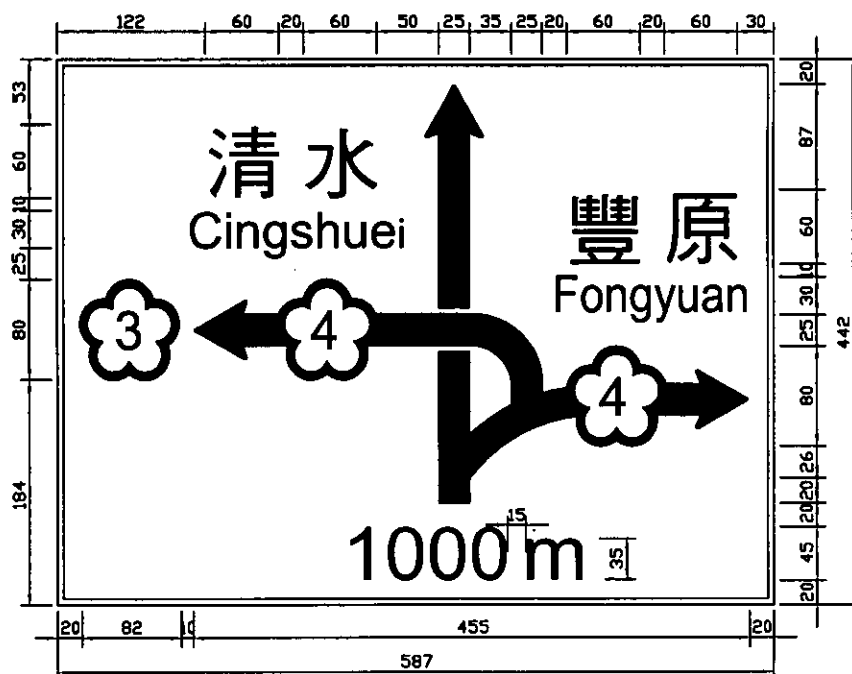
(W-W/G)

國1台中系統北向167k+750

變更前



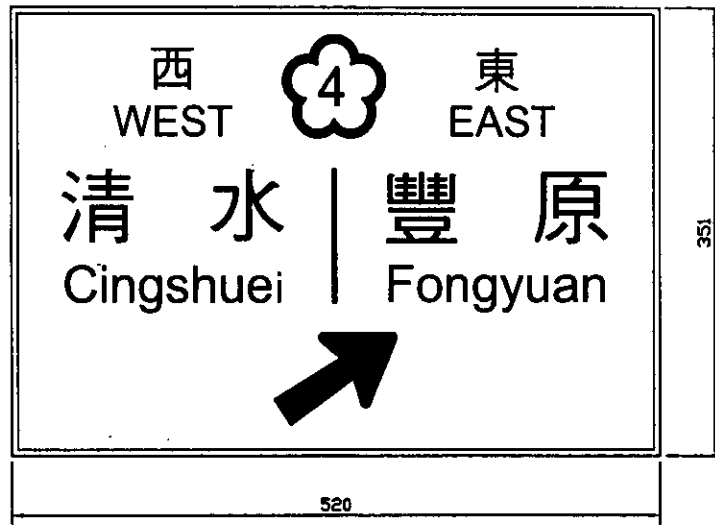
變更後



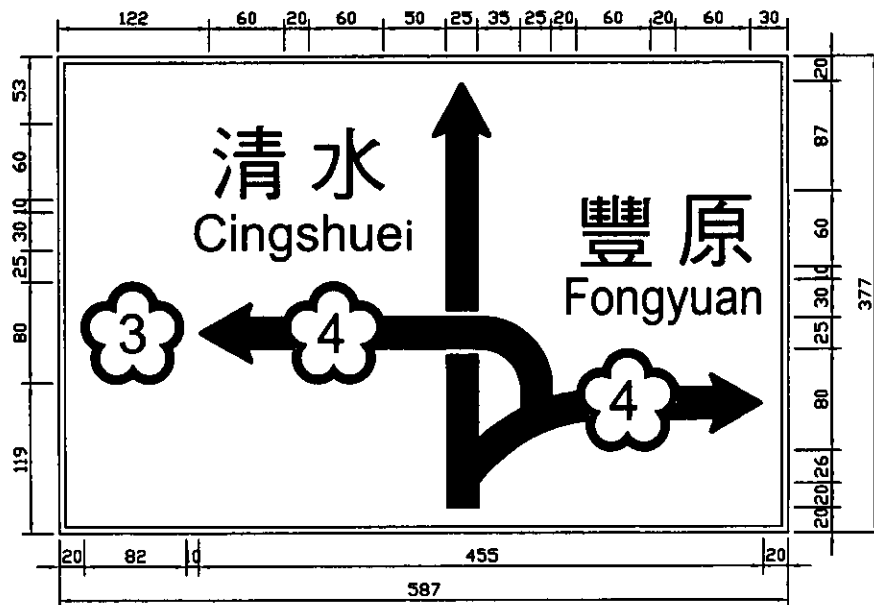
(W-W/G)

國1台中系統北向166k+900

變更前



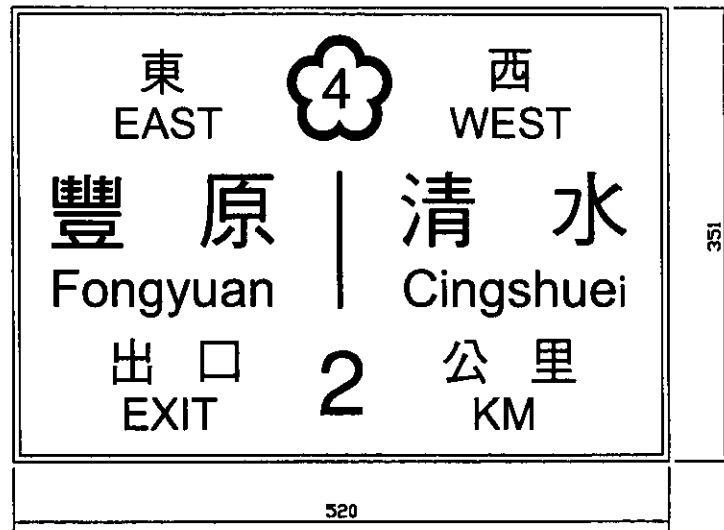
變更後



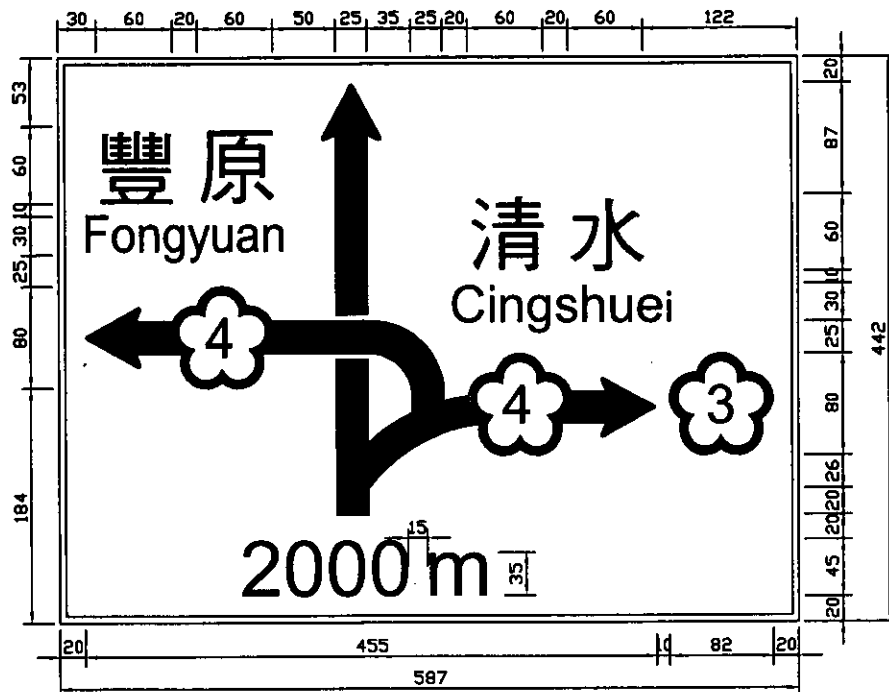
(W-W/G)

國1台中系統北向166k+152

變更前



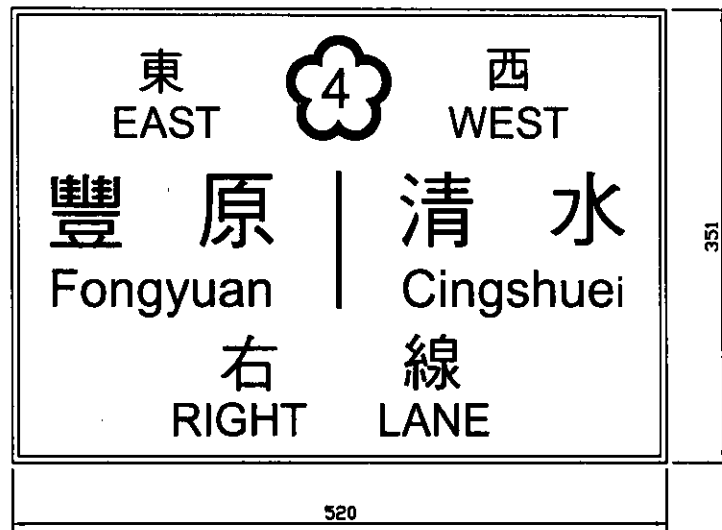
變更後



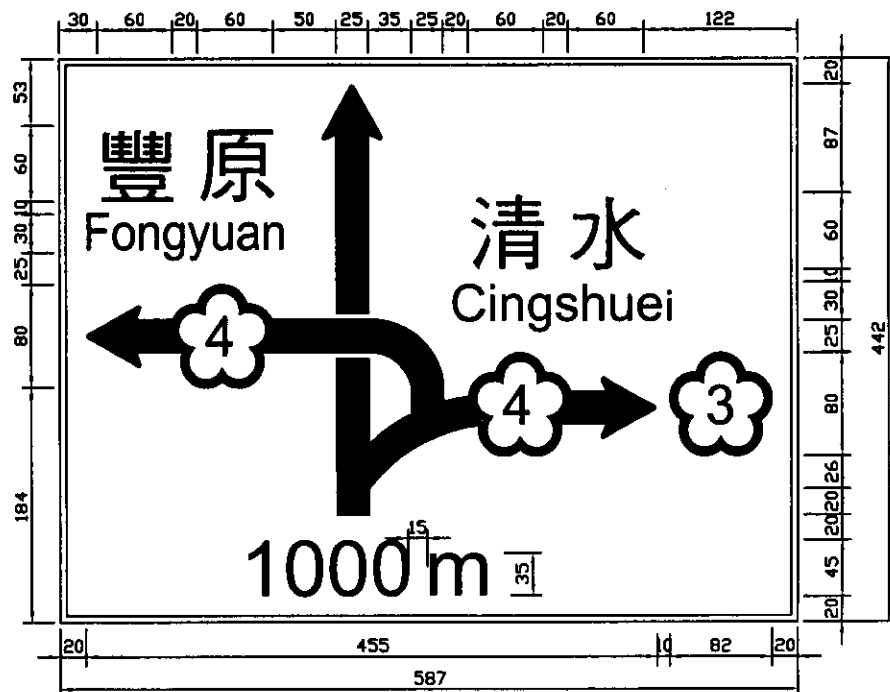
(W-W/G)

國1台中系統南向163k+400

變更前



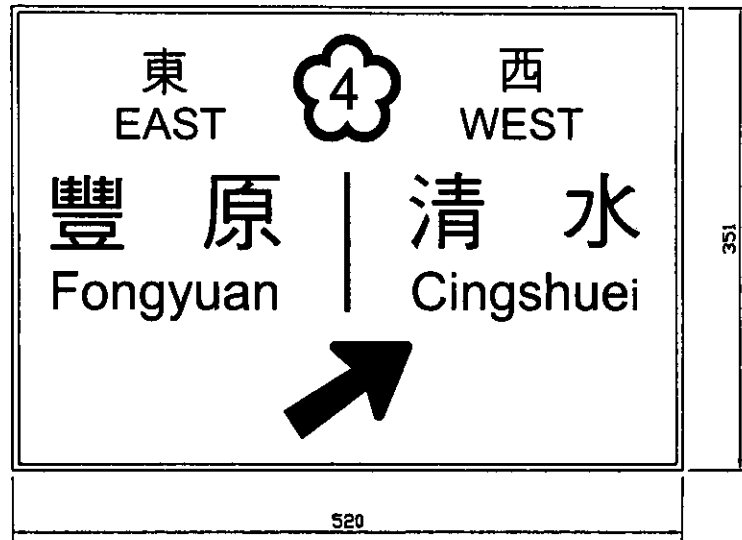
變更後



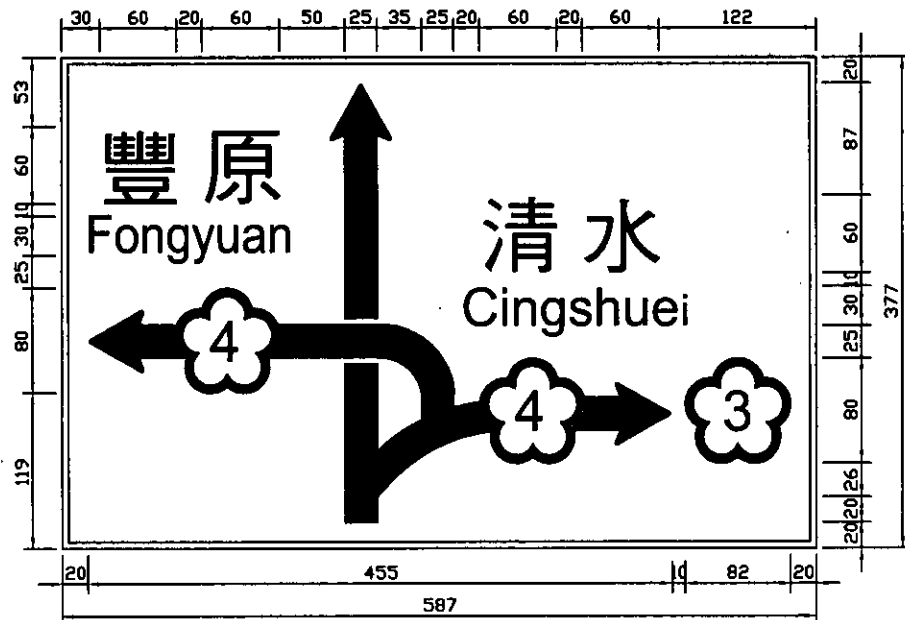
(W-W/G)

國1台中系統南向164k+618

變更前



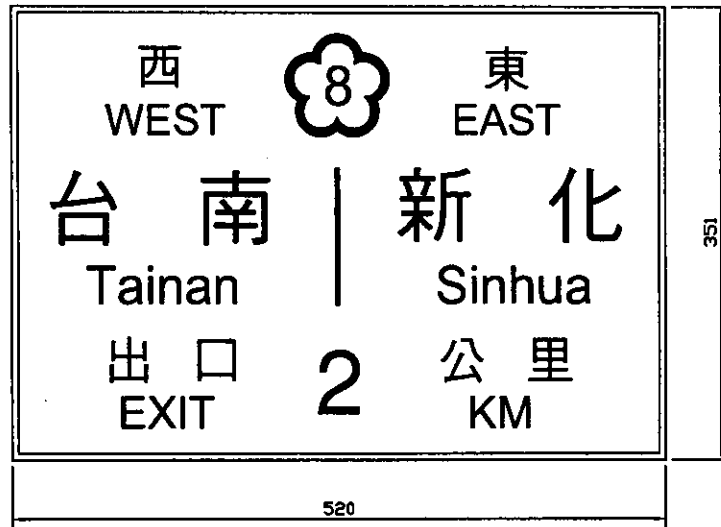
變更後



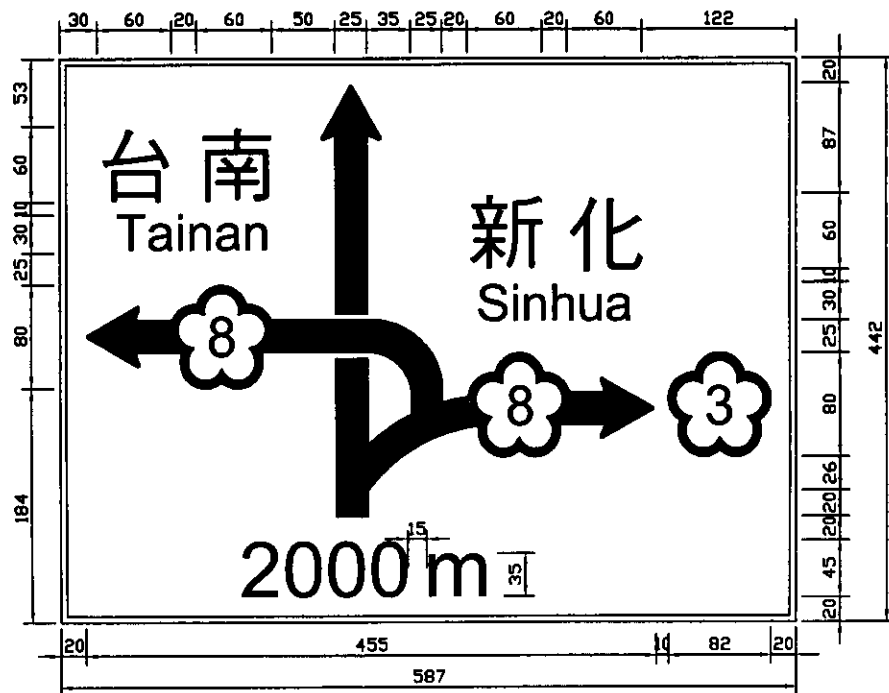
(W-W/G)

國1台中系統南向164k+940

變更前



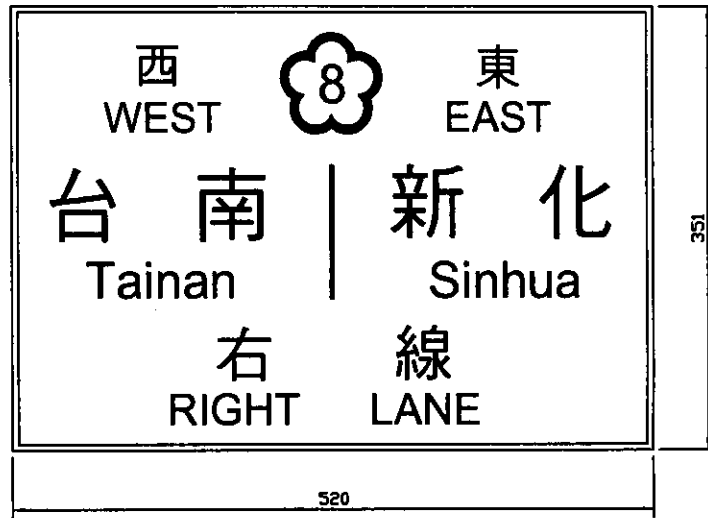
變更後



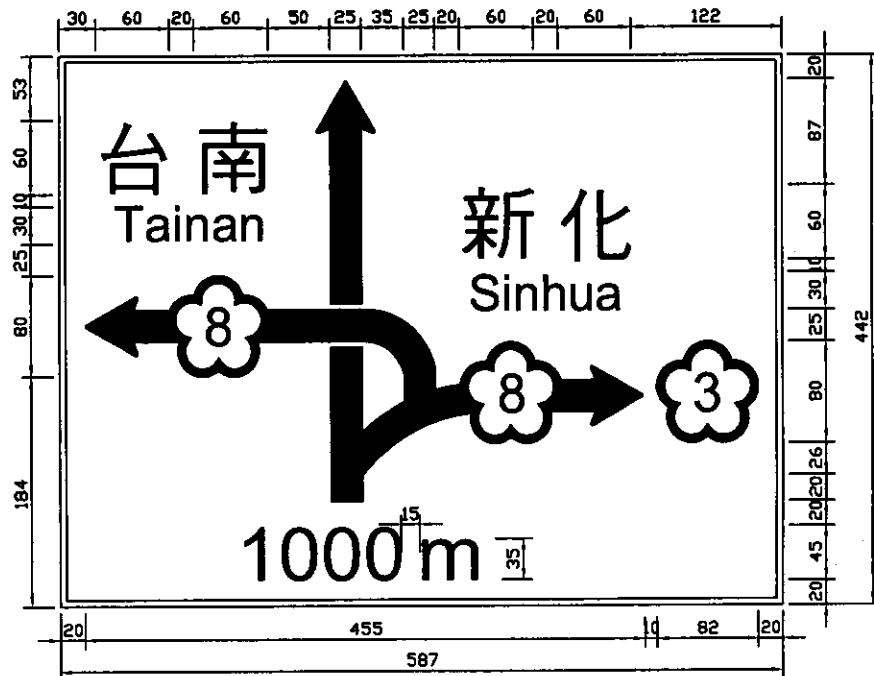
(W-W/G)

國1台南系統北向318k+308

變更前



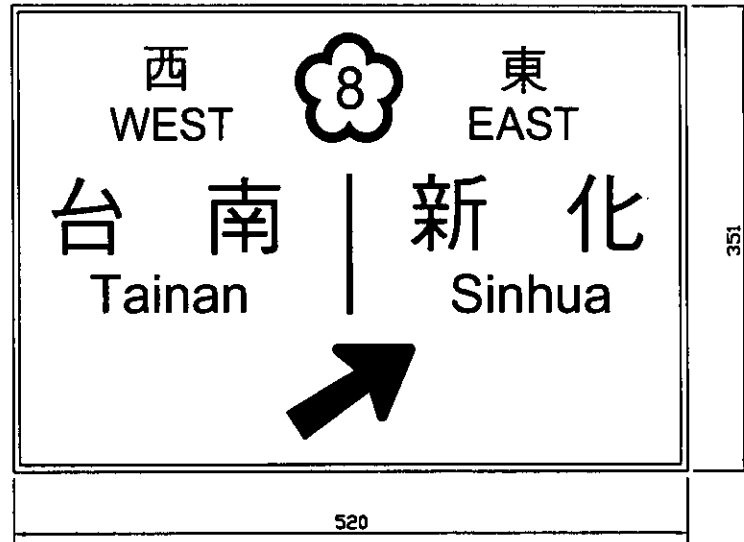
變更後



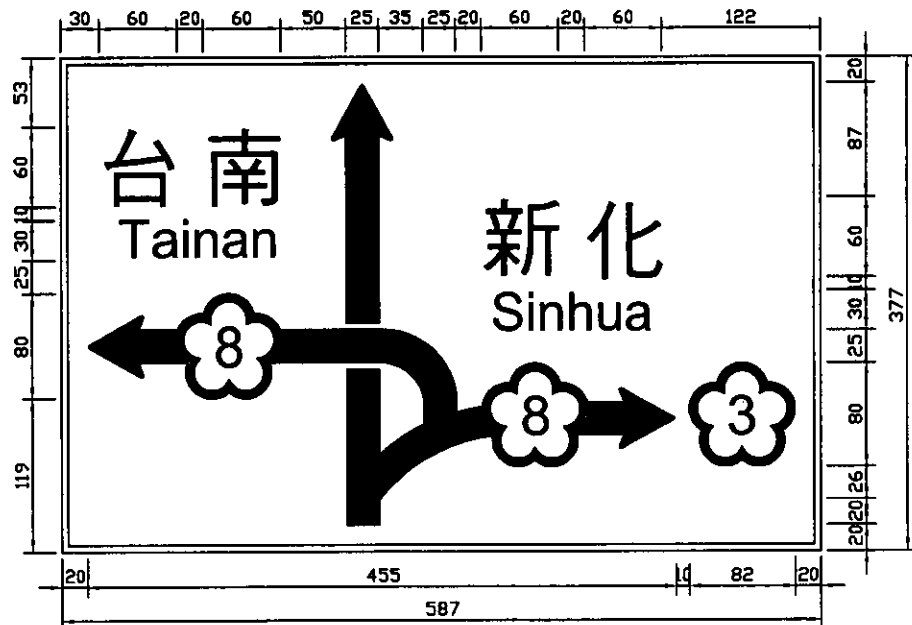
(W-W/G)

國1台南系統北向317k+310

變更前



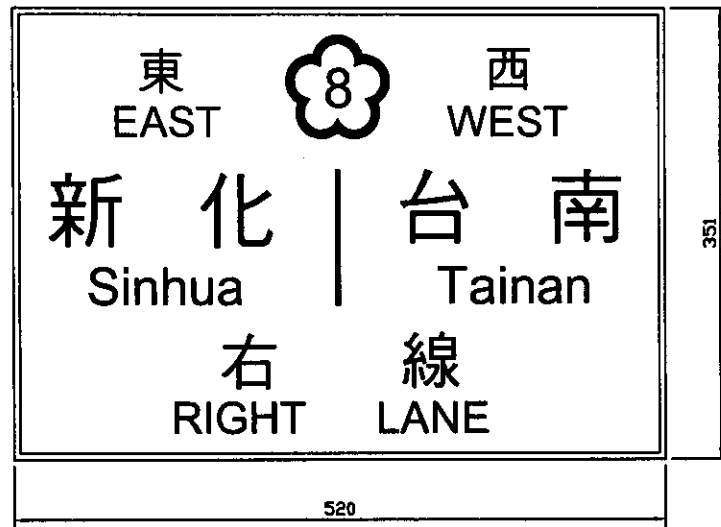
變更後



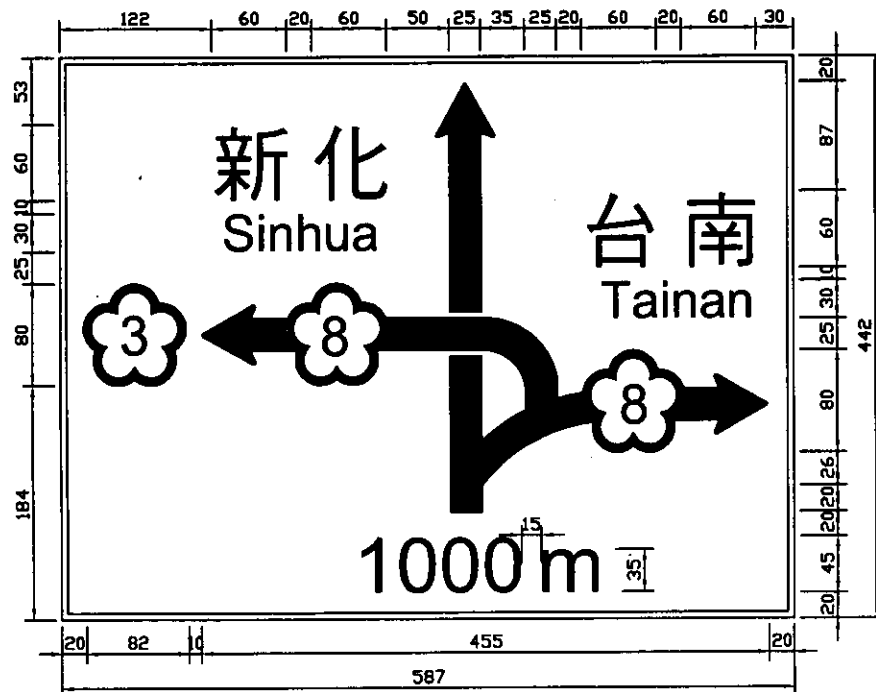
(W-W/G)

國1台南系統北向316k+250

變更前



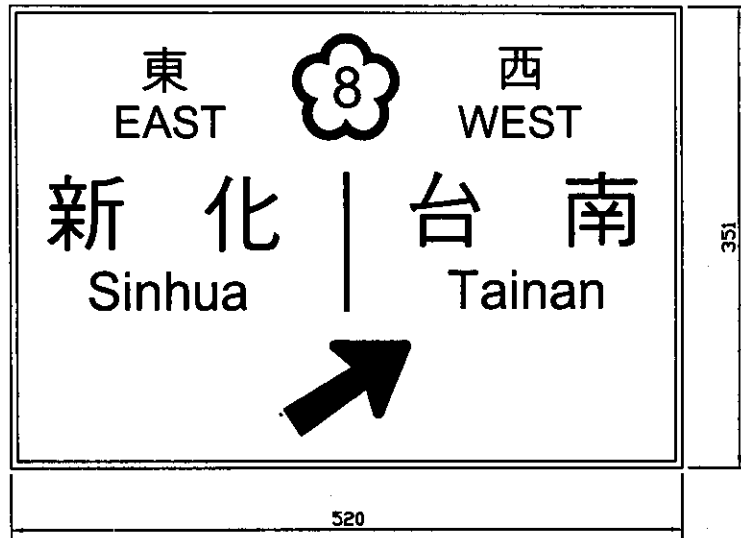
變更後



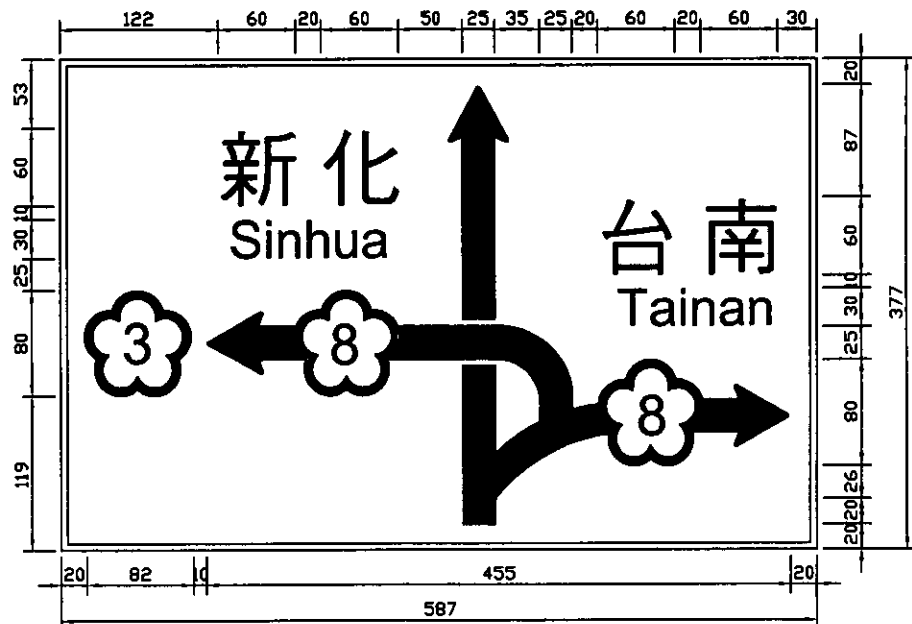
(W-W/G)

國1台南系統南向314k+260

變更前



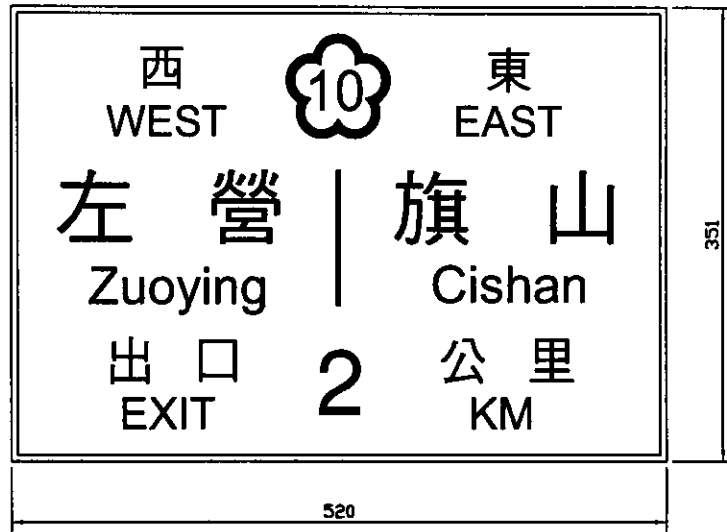
變更後



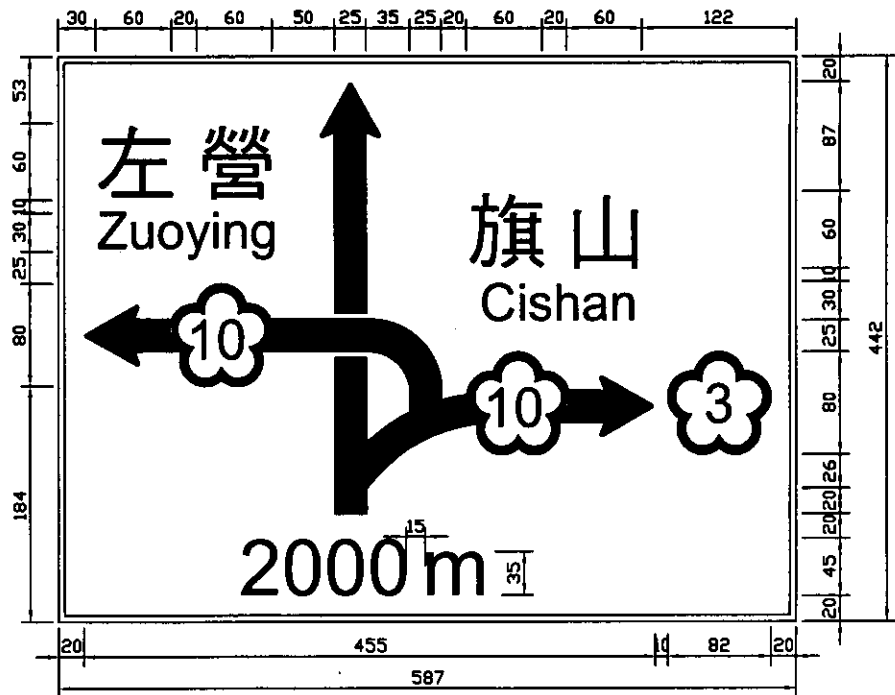
(W-W/G)

國1台南系統南向314k+730

變更前



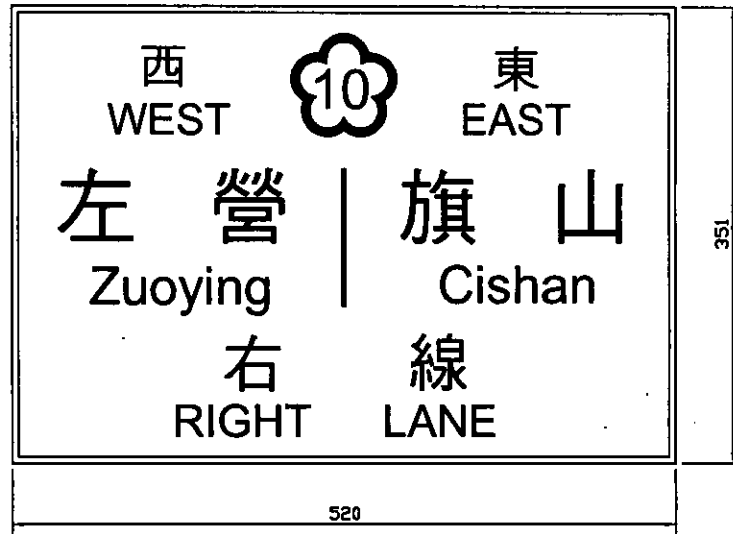
變更後



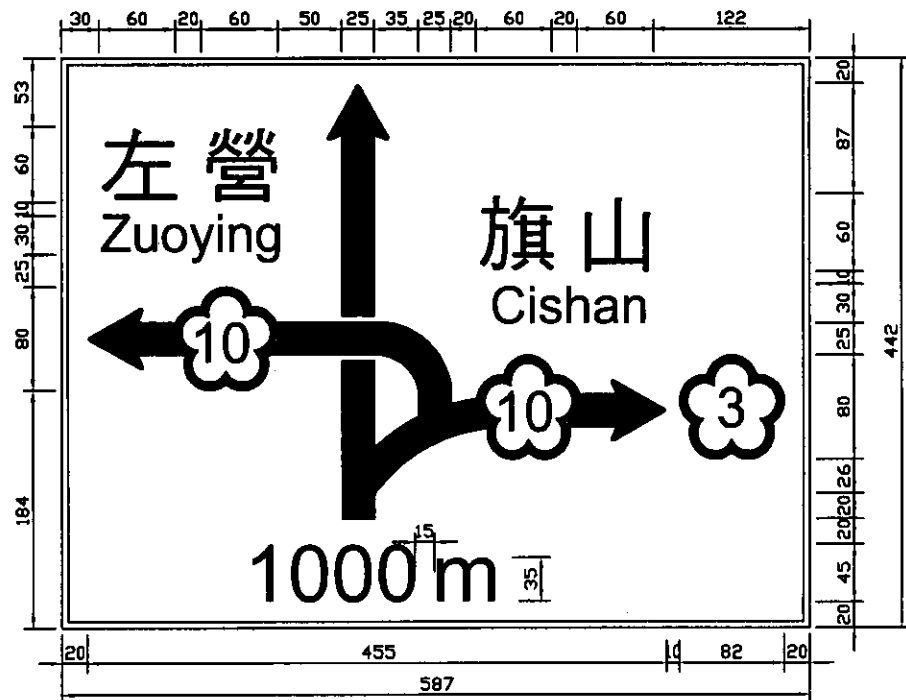
(W-W/G)

國1鼎金系統北向364k+785

變更前



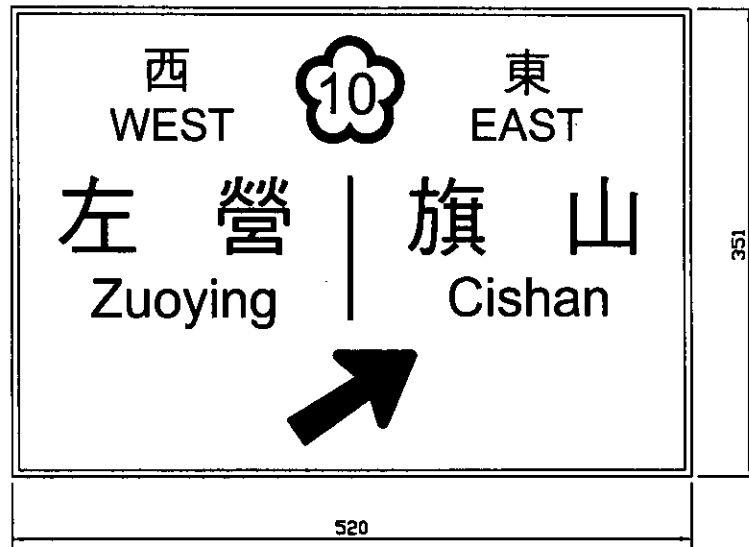
變更後



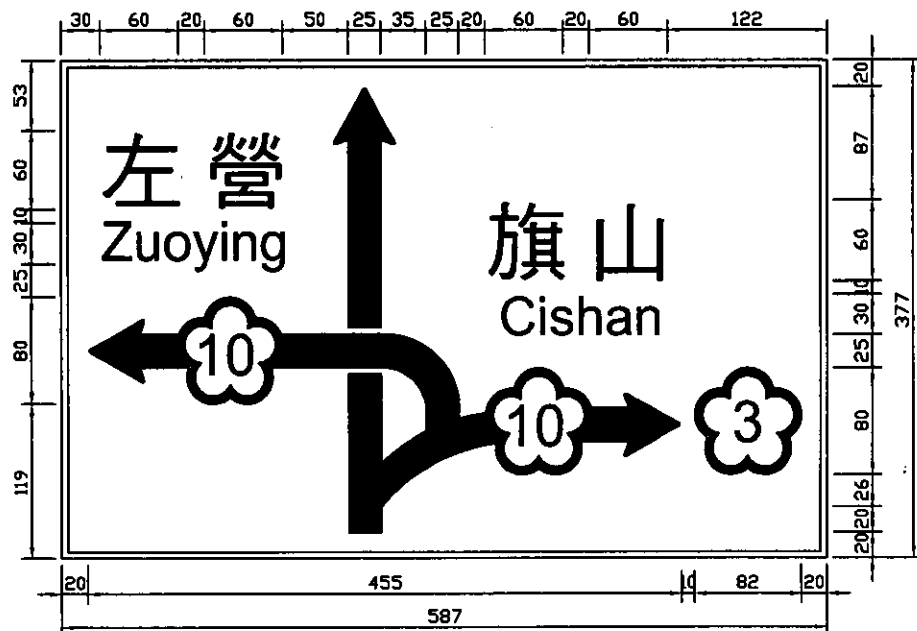
(W-W/G)

國1鼎金系統北向364k+300

變更前



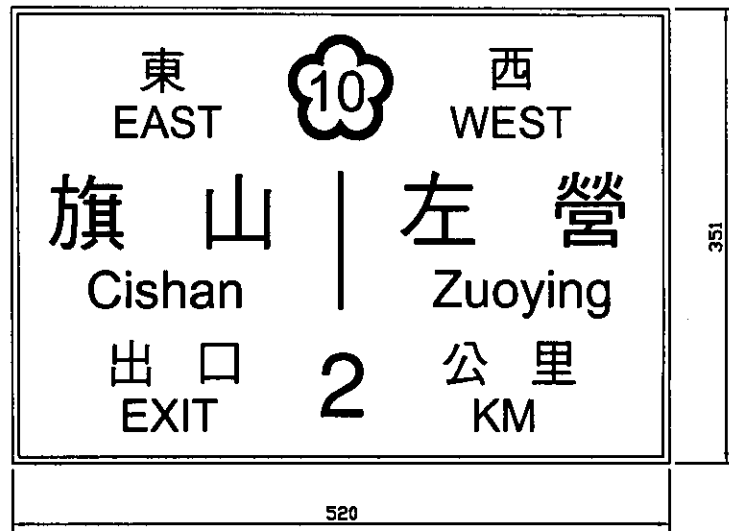
變更後



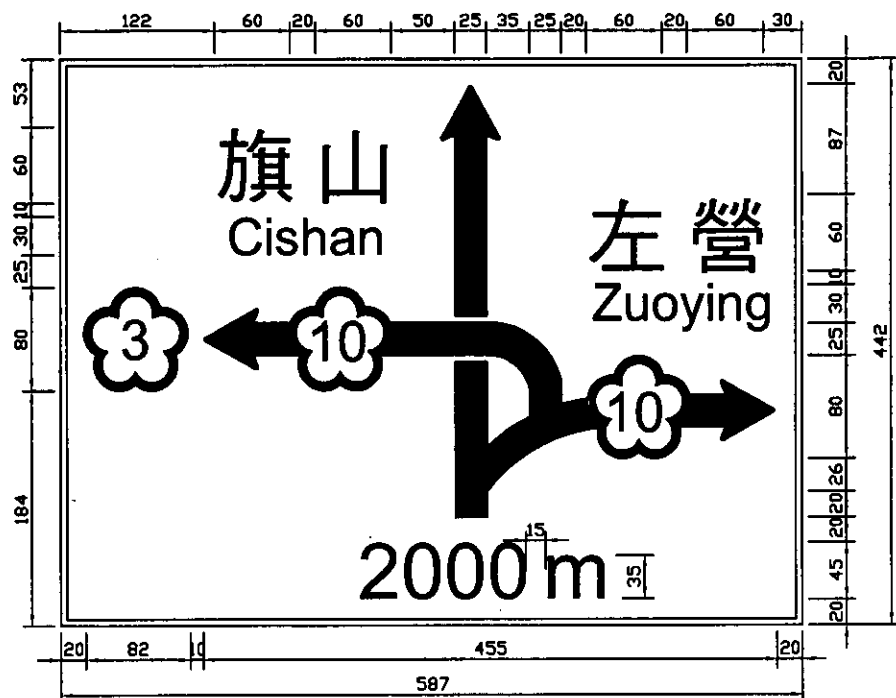
(W-W/G)

國1鼎金系統北向363k+150

變更前



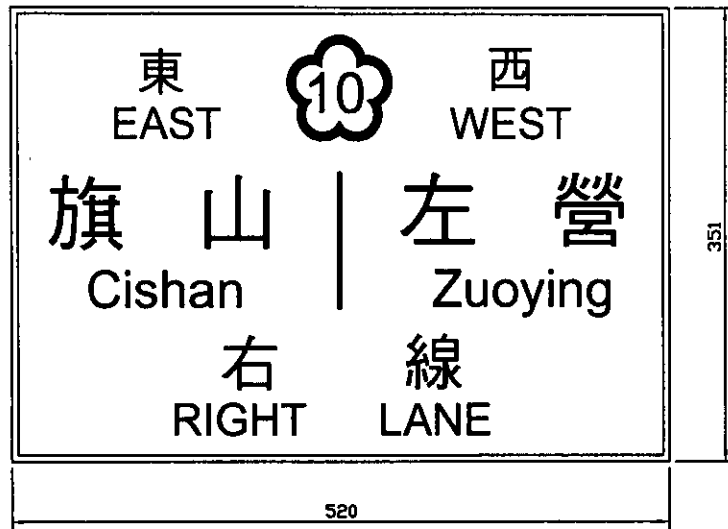
變更後



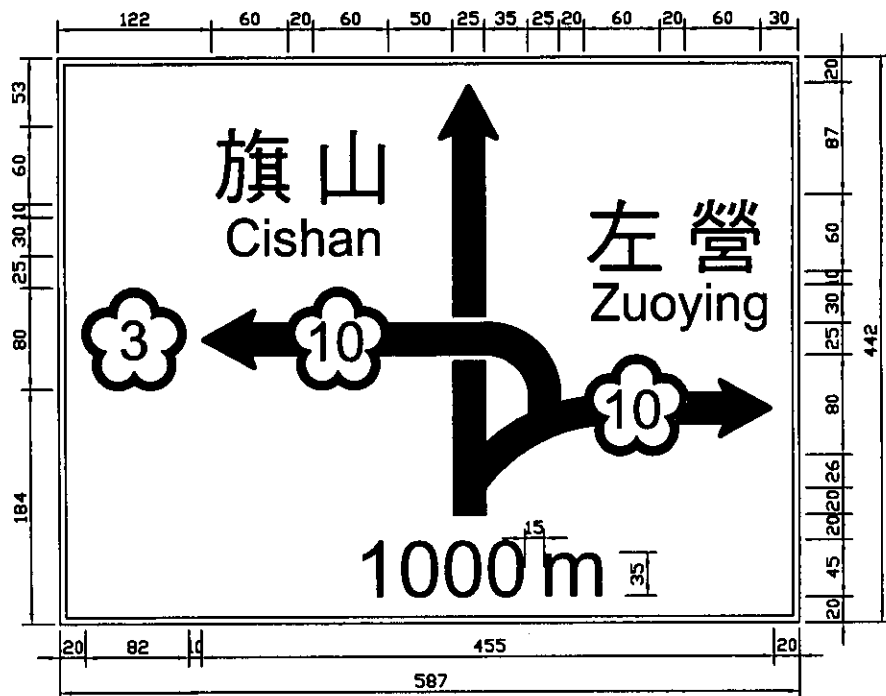
(W-WIG)

國1鼎金系統南向359k+385

變更前



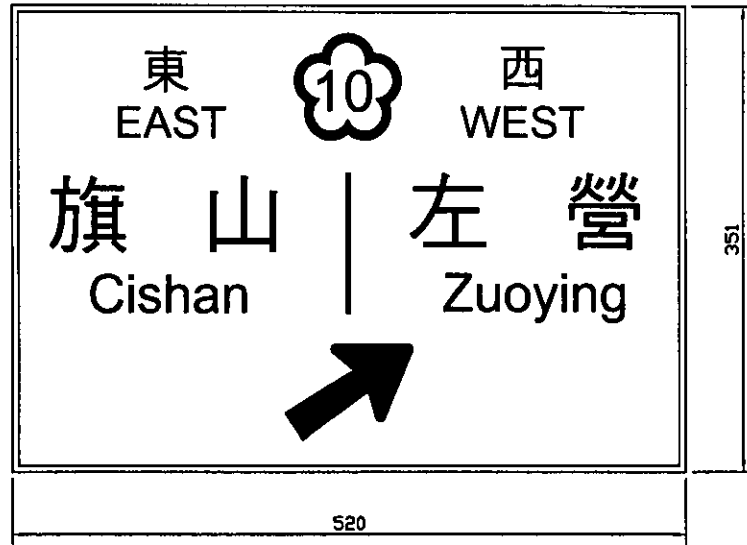
變更後



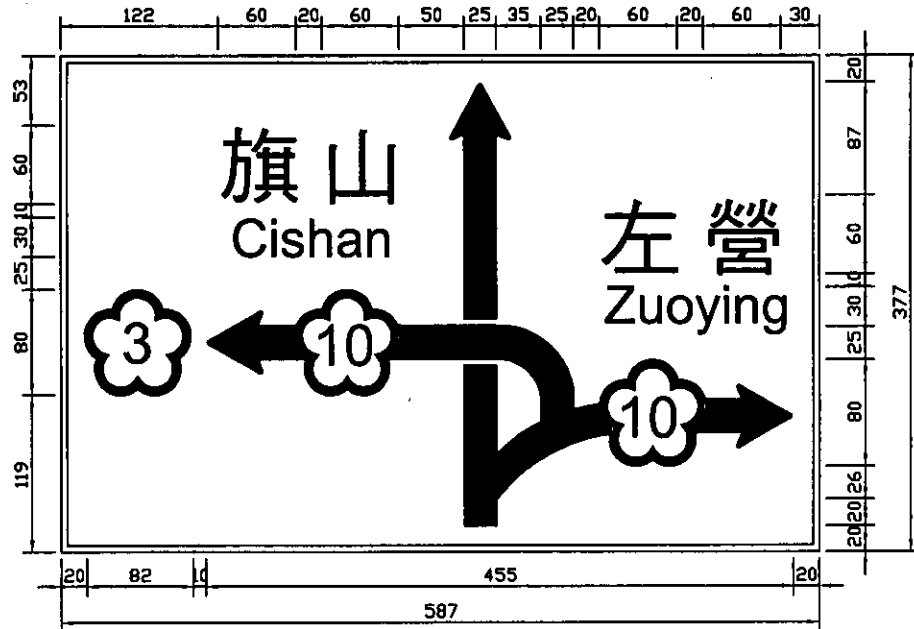
(W-W/G)

國1鼎金系統南向360k+585

變更前



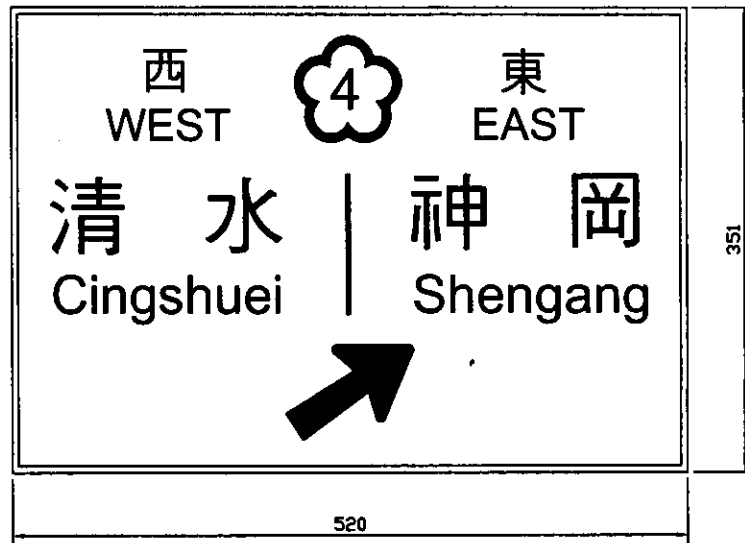
變更後



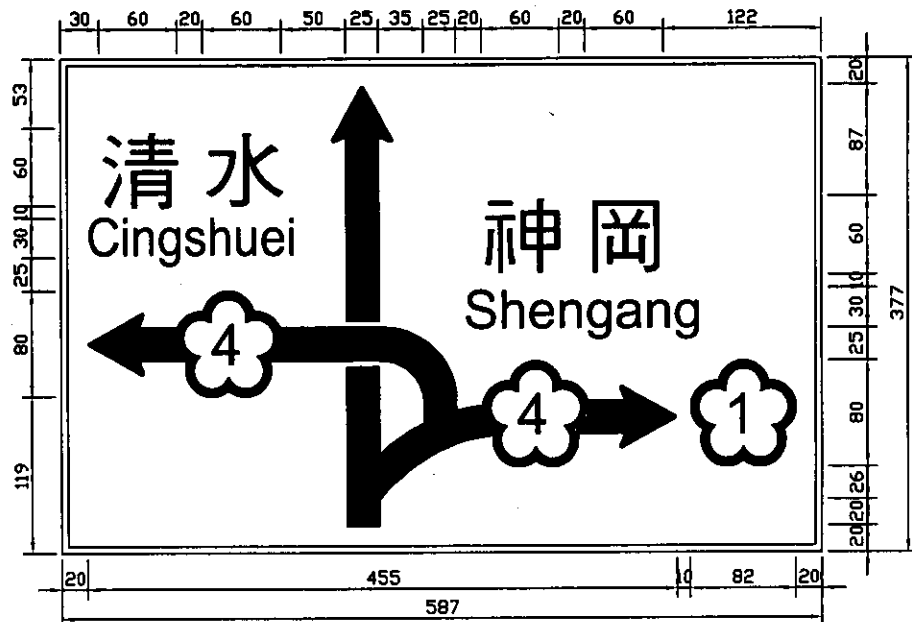
(W-W/G)

國1鼎金系統南向361k+670

變更前



變更後

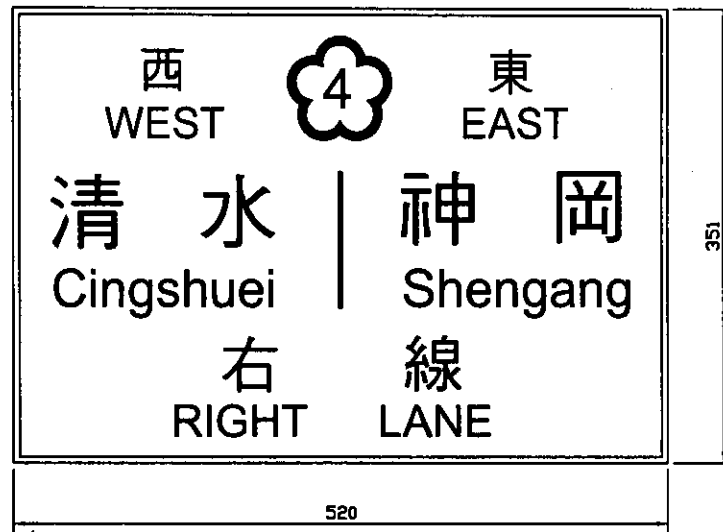


(W-W/G)

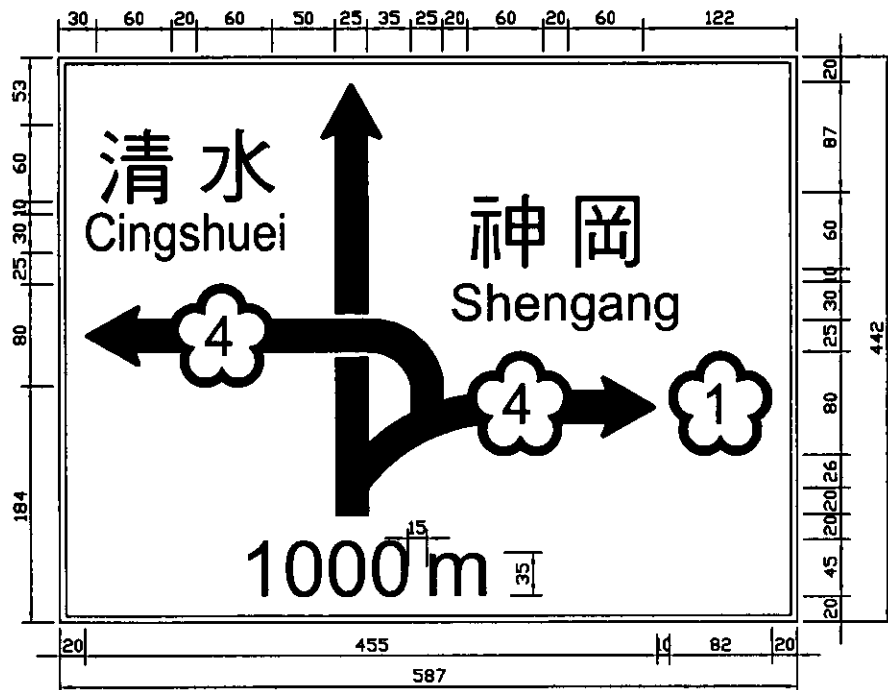
國3中港系統北向169k+535

1-54

變更前



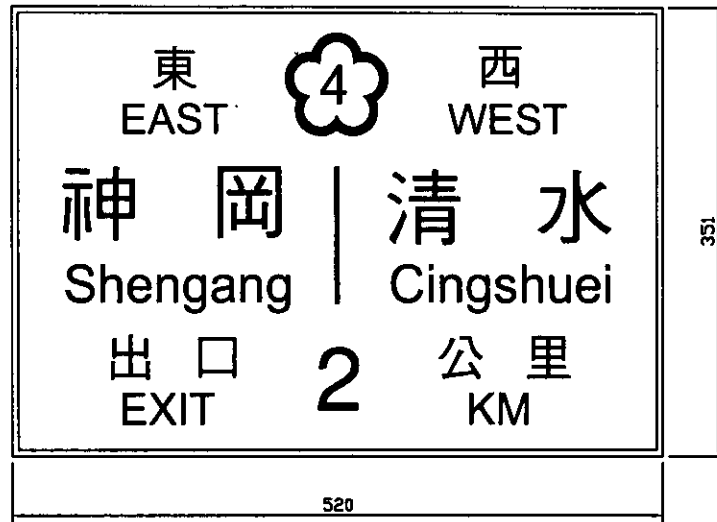
變更後



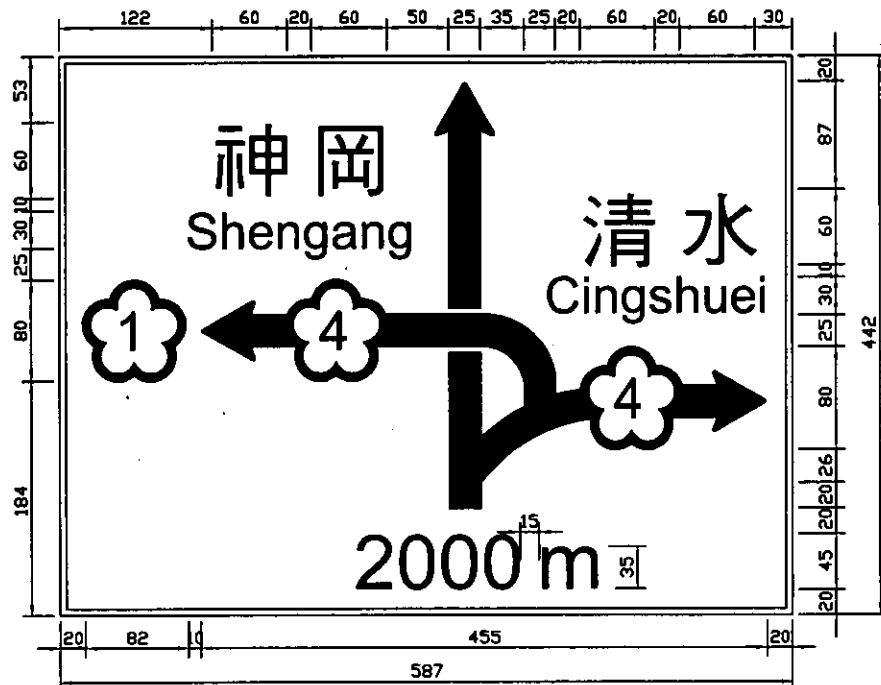
(W-W/G)

國3中港系統北向170k+300

變更前



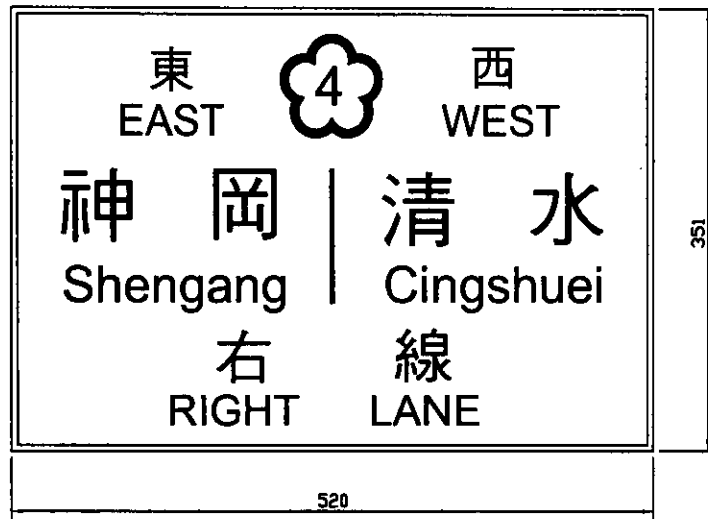
變更後



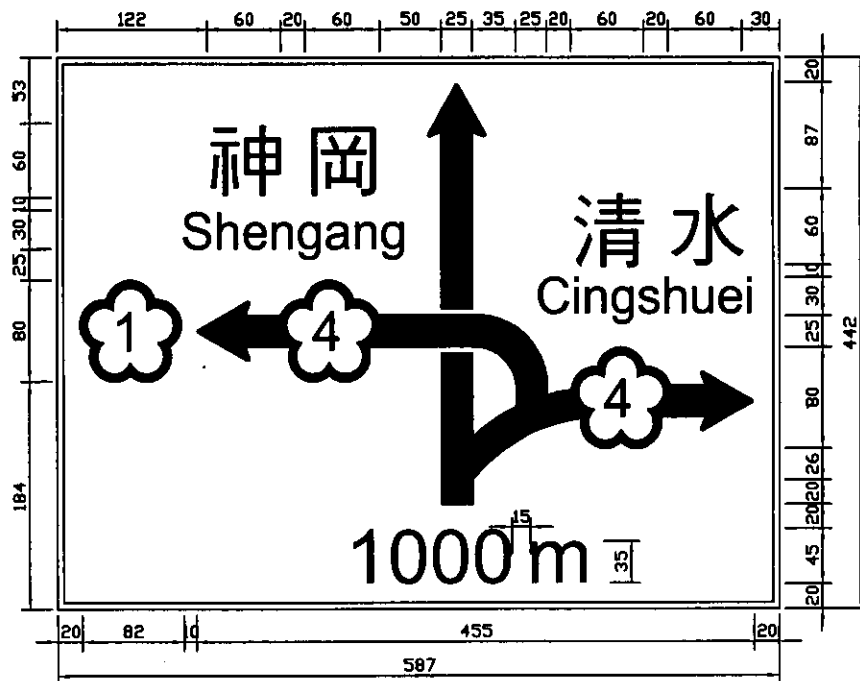
(W-W/G)

國3中港系統南向166k+292

變更前



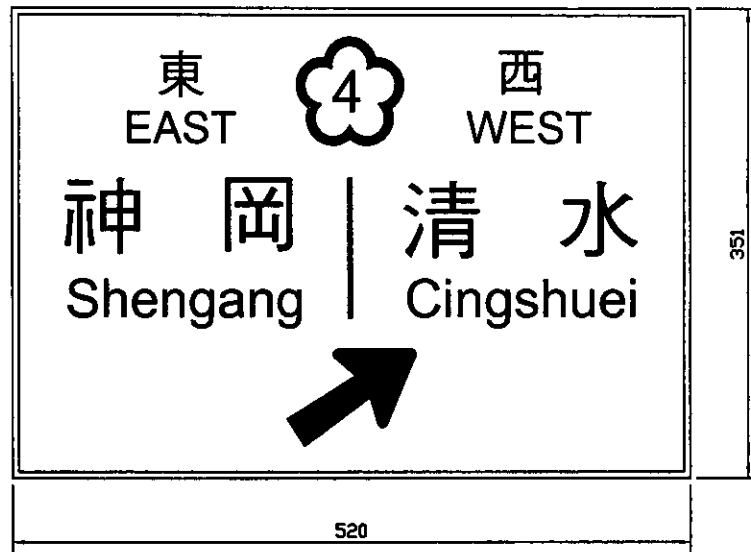
變更後



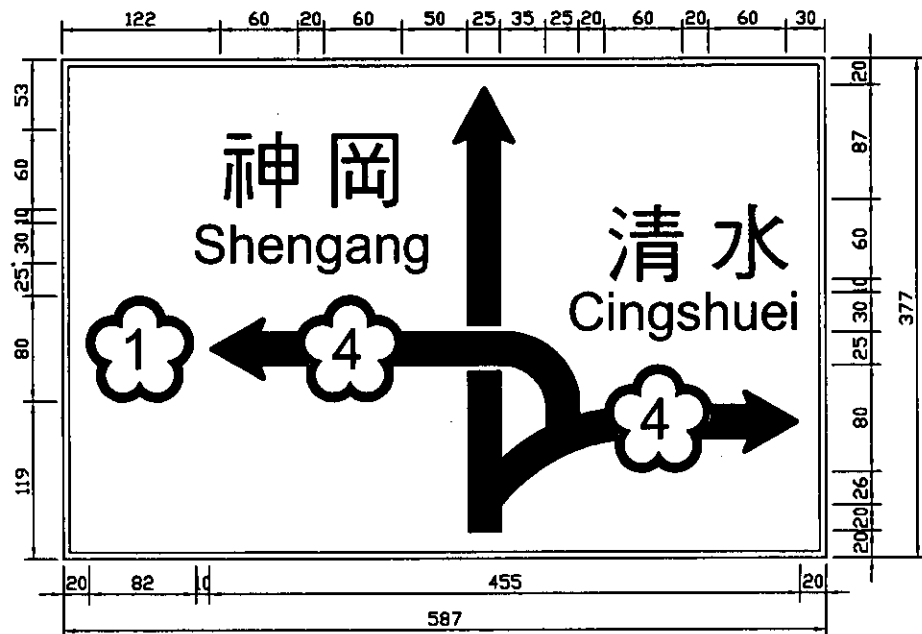
(W-W/G)

國3中港系統南向167k+250

變更前



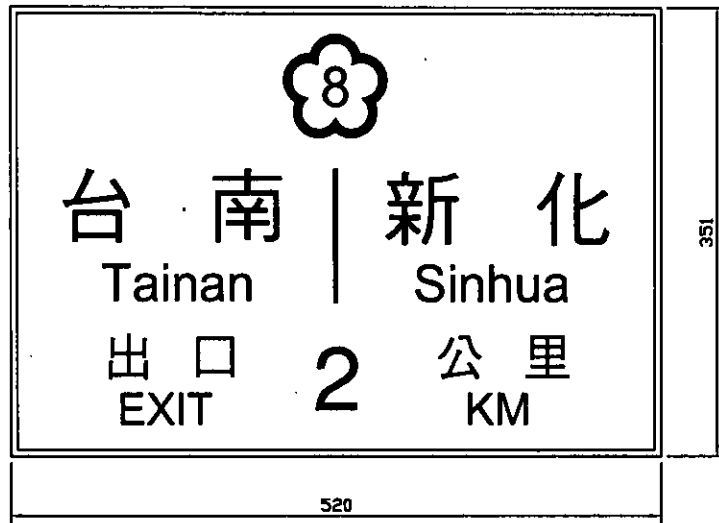
變更後



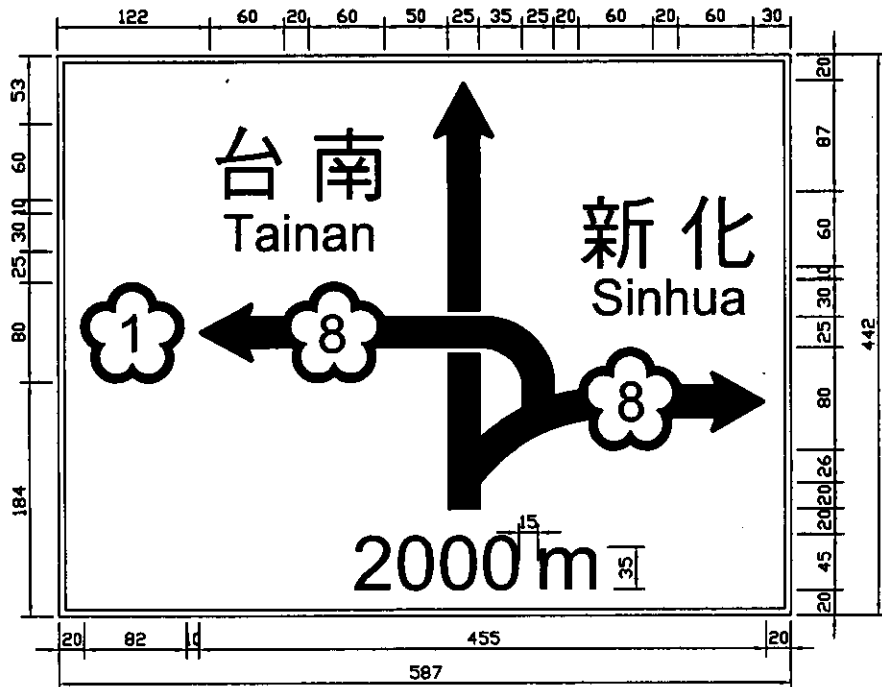
(W-W/G)

國3中港系統南向168k+090

變更前



變更後

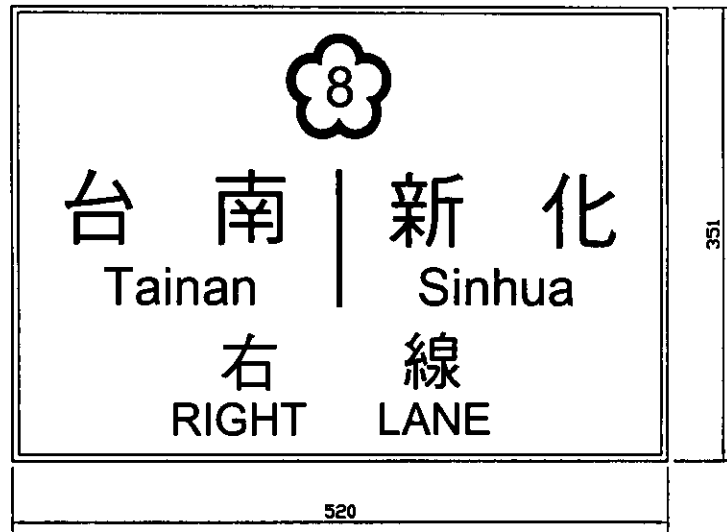


(W-W/G)

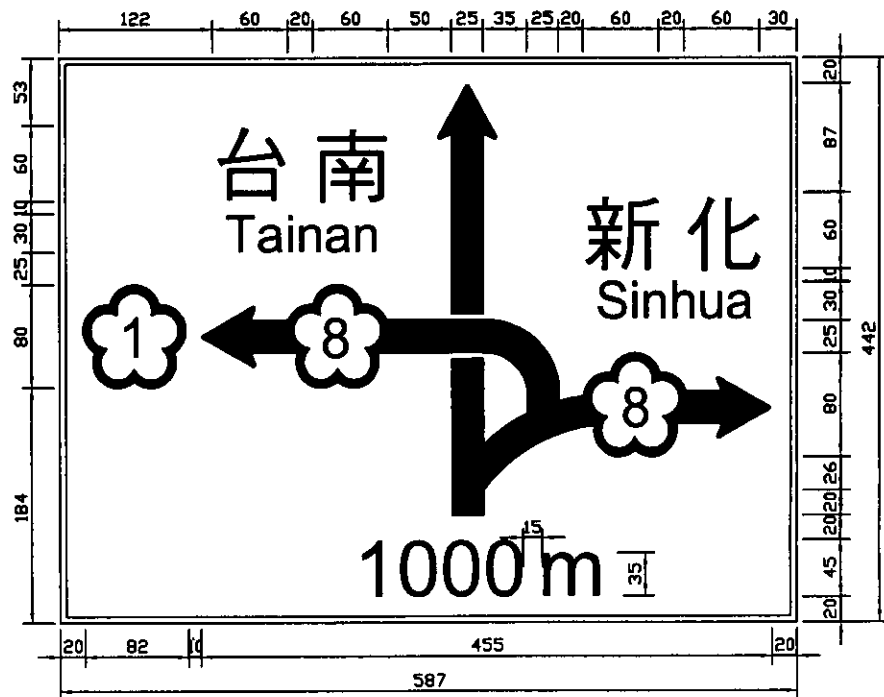
國3新化系統北向349k+790

1-29

變更前



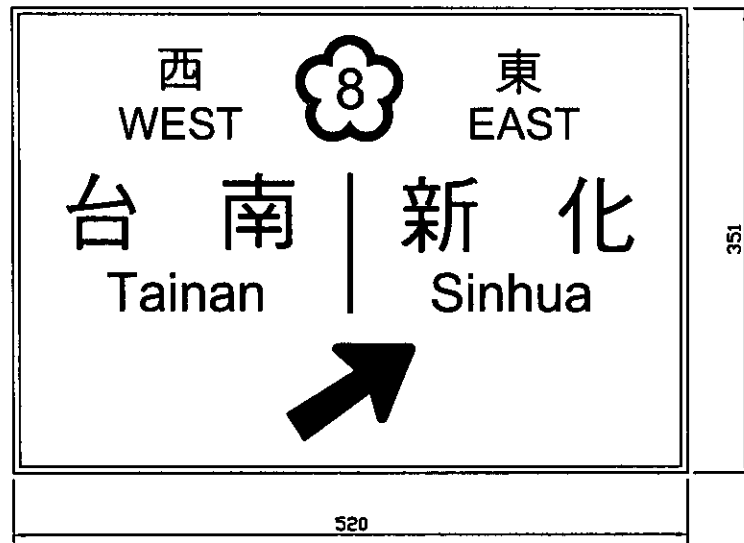
變更後



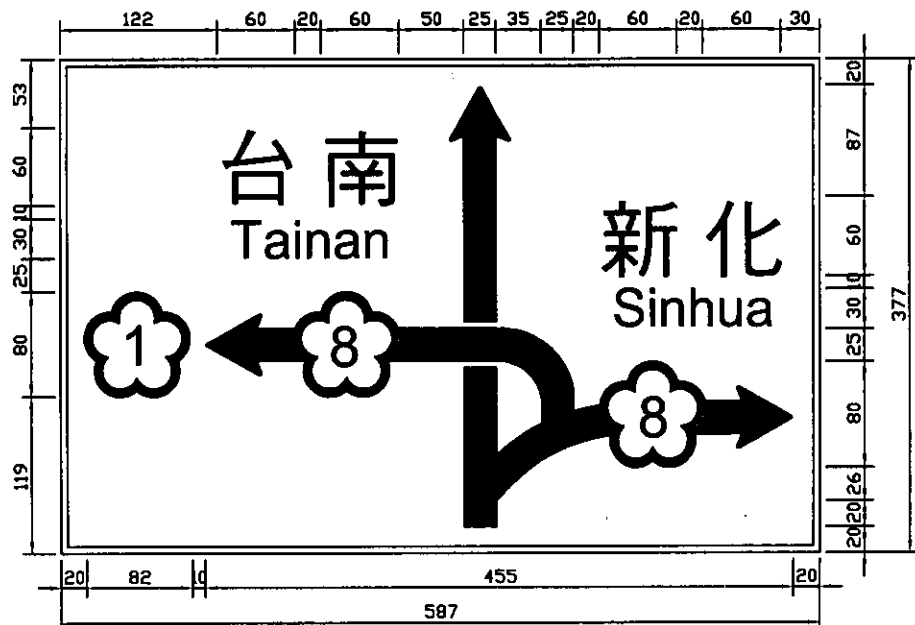
(W-W/G)

國3新化系統北向348k+710

變更前



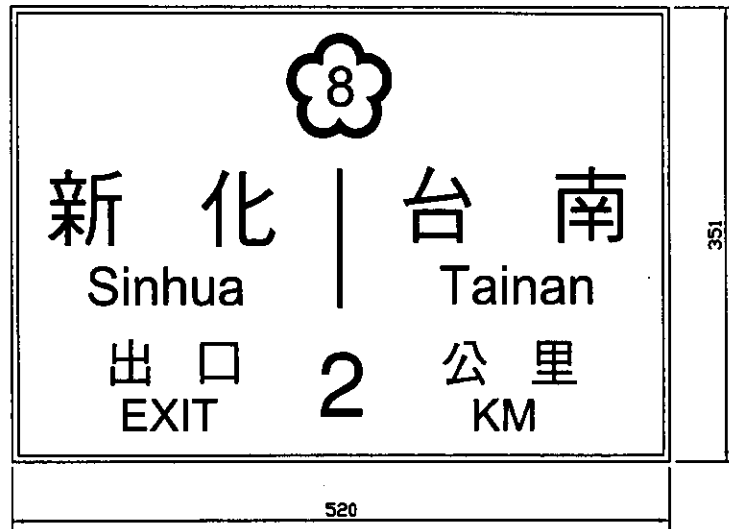
變更後



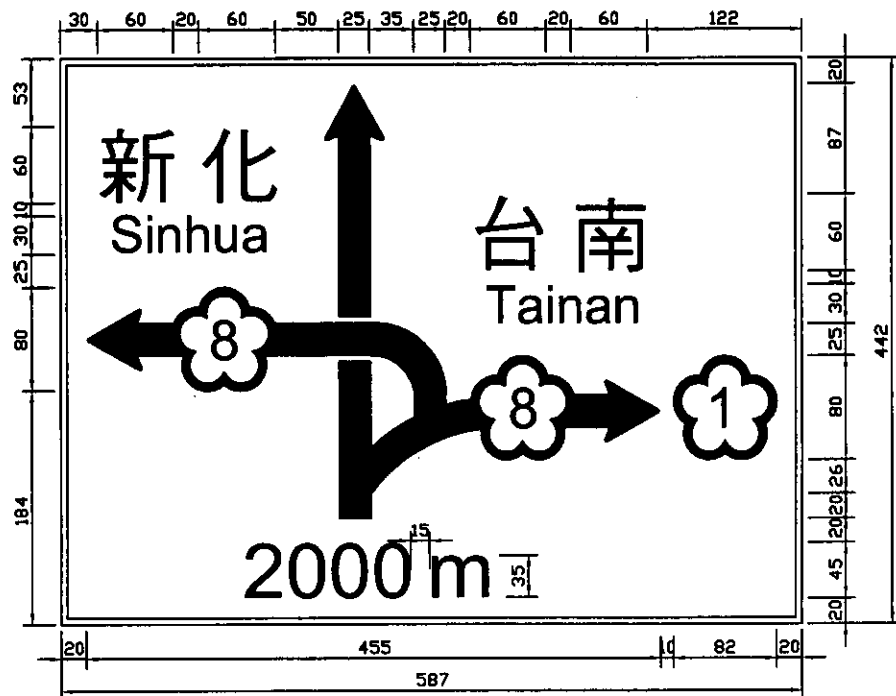
(W-W/G)

國3新化系統北向346k+330

變更前



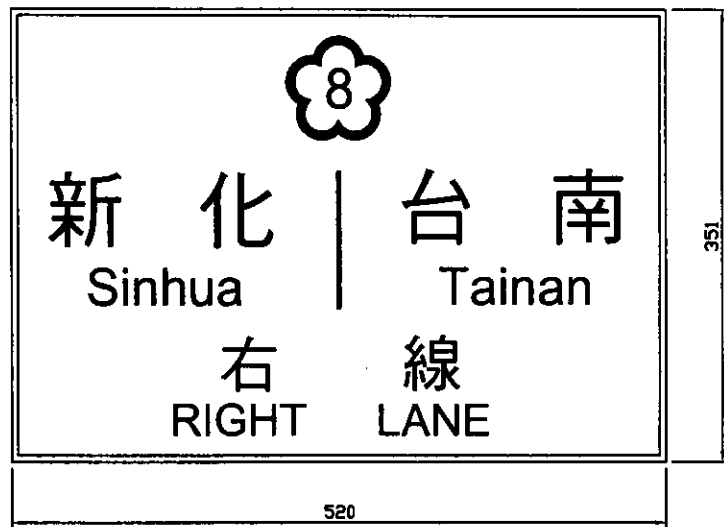
變更後



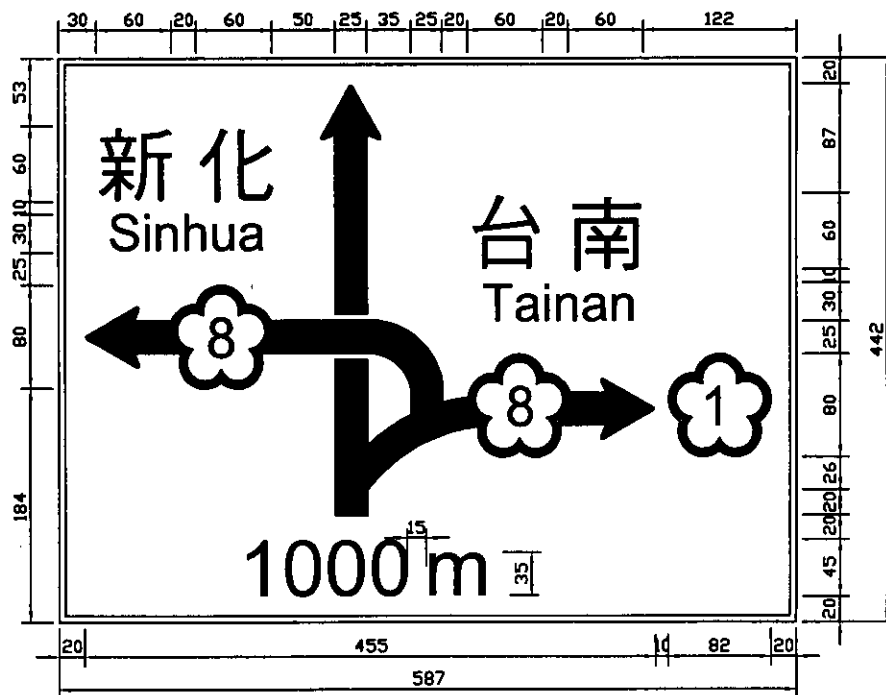
(W-W/G)

國3新化系統南向344k+310

變更前



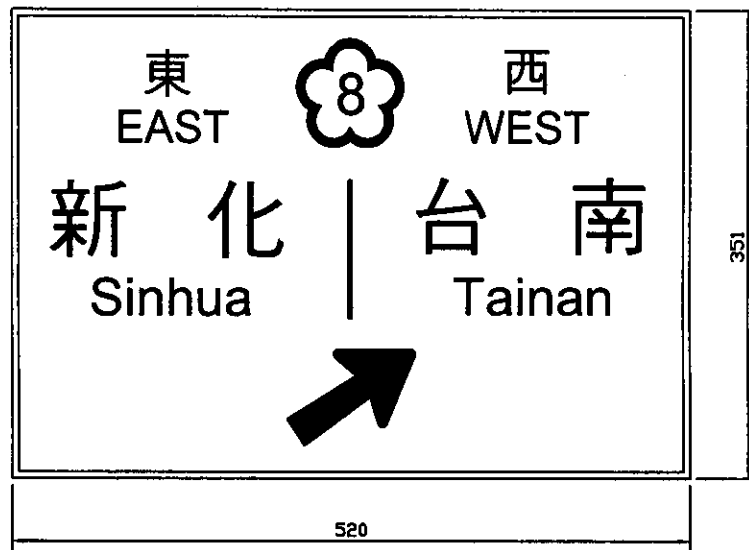
變更後



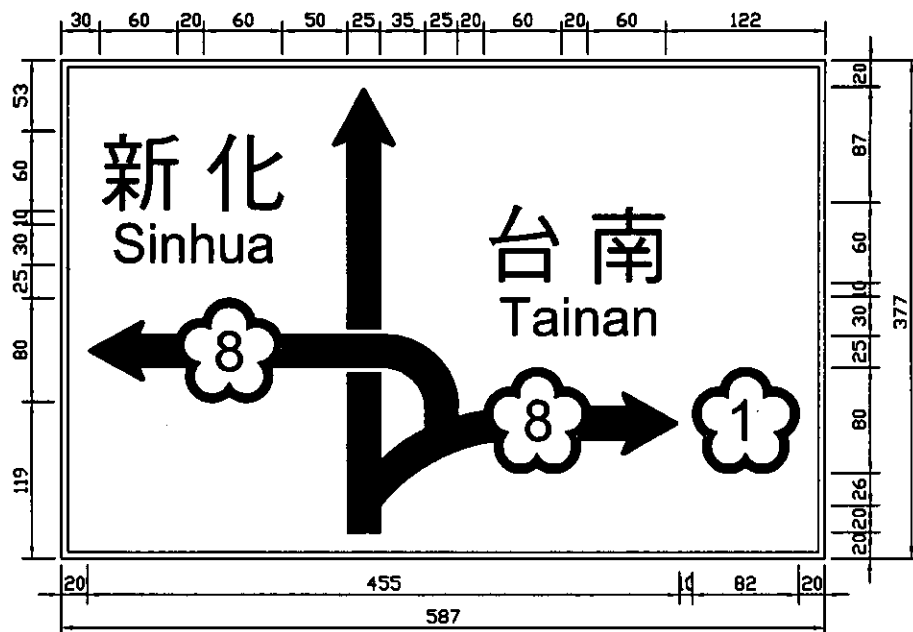
(W-W/G)

國3新化系統南向345k+110

變更前



變更後



(W-W/G)

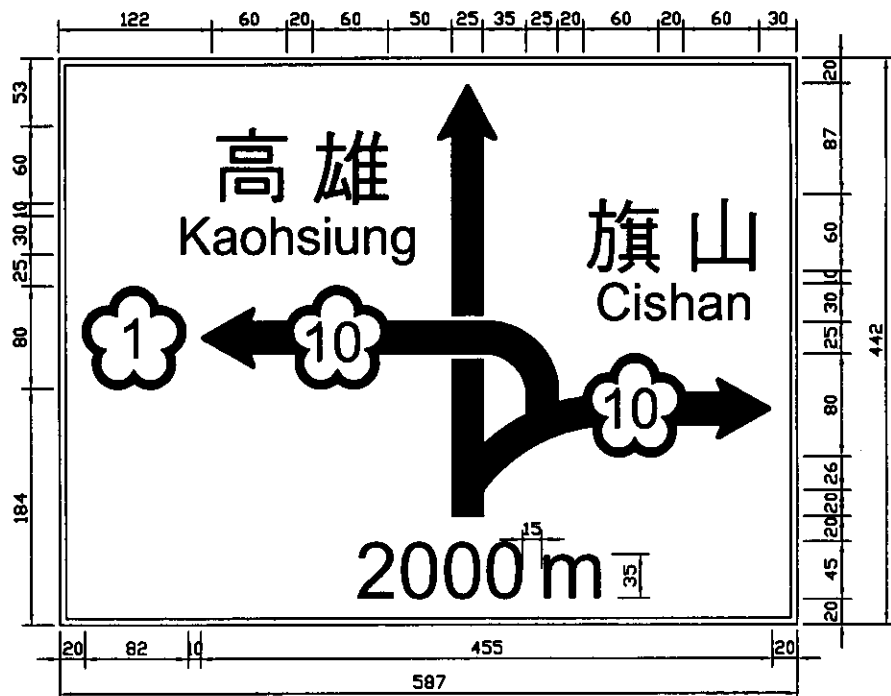
國3新化系統南向346k+320

1-34

變更前



變更後

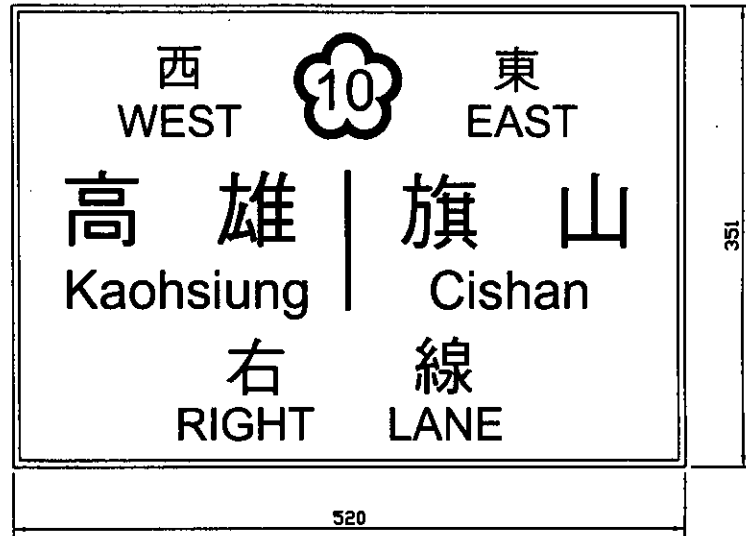


(W-W/G)

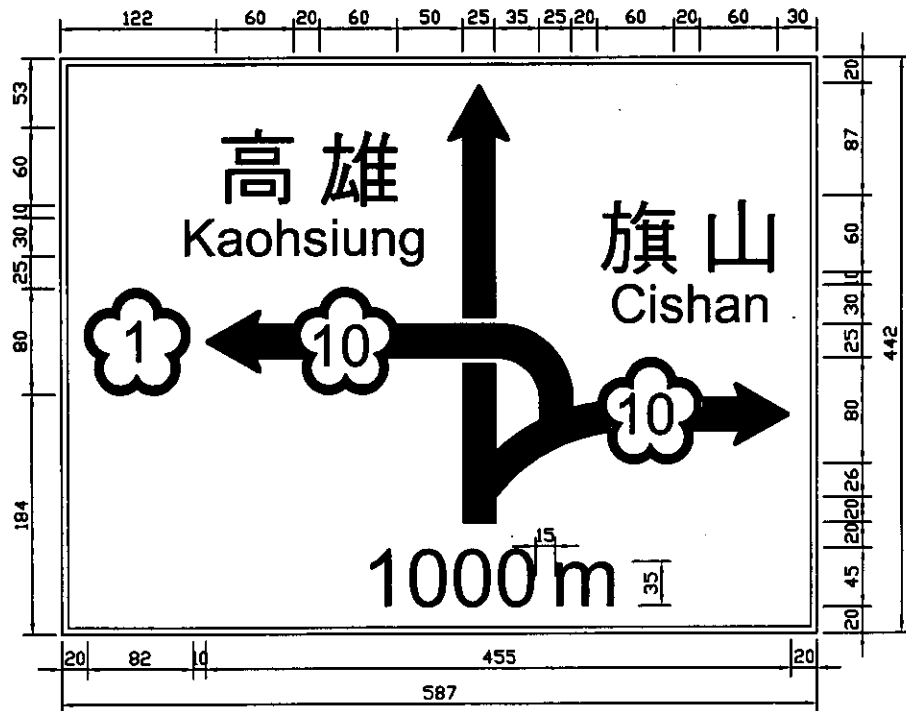
國3燕巢系統北向385k+270

1-35

變更前



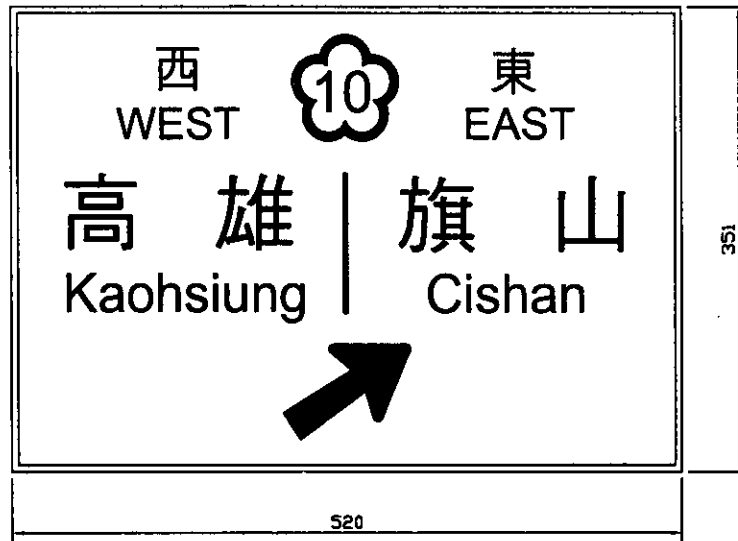
變更後



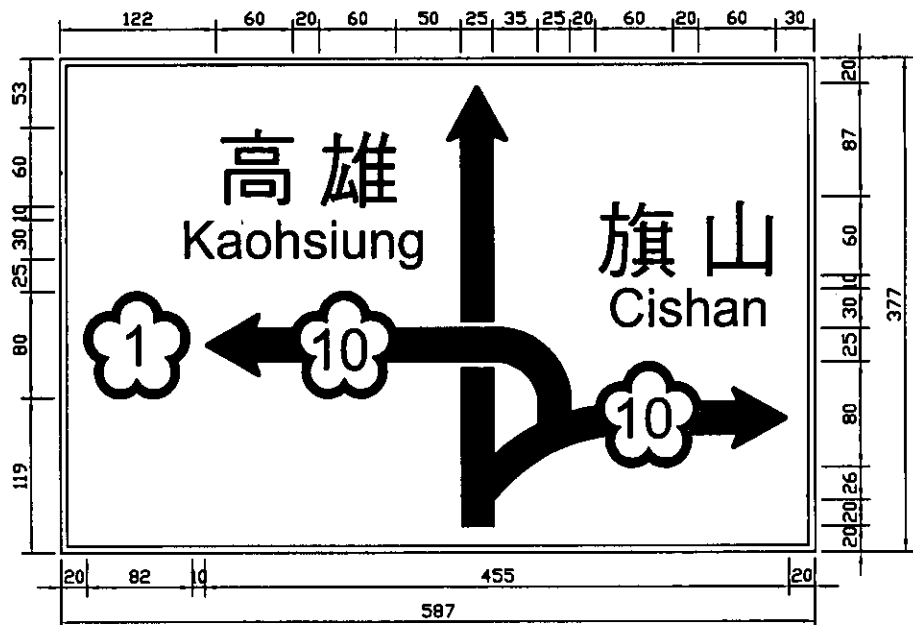
(W-W/G)

國3燕巢系統北向384k+130

變更前



變更後

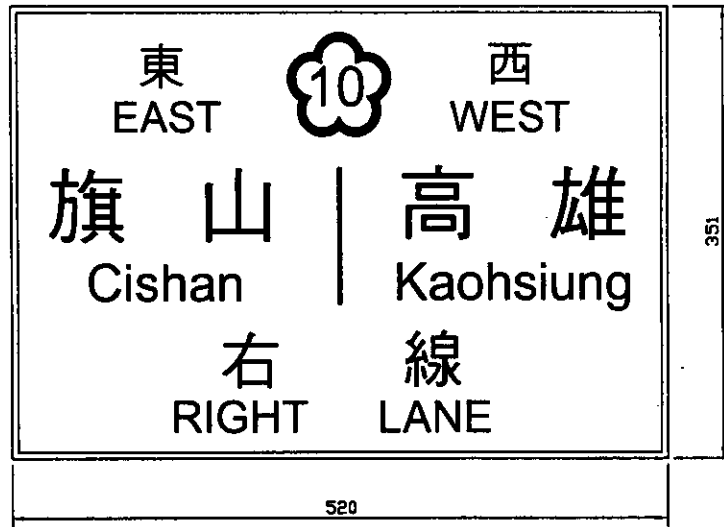


(W-W/G)

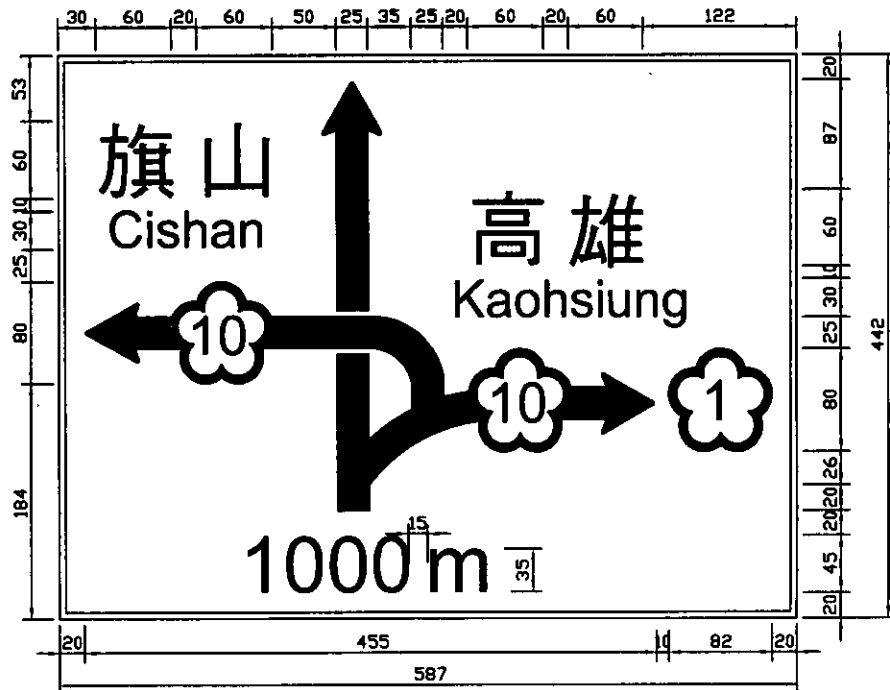
國3新化系統北向383+350

1-37

變更前



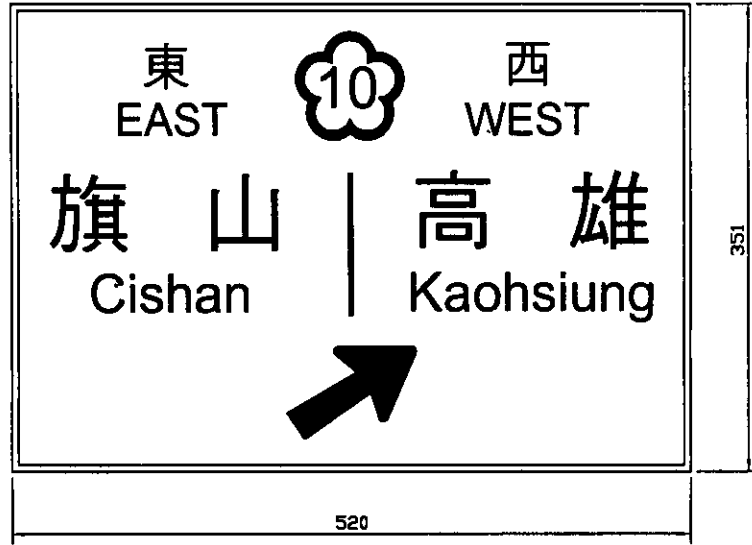
變更後



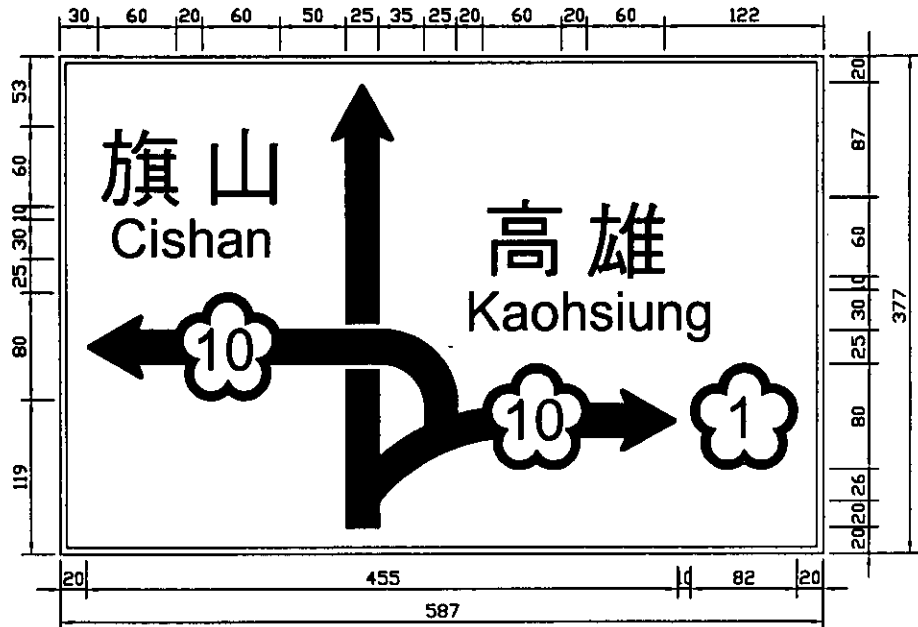
(W-W/G)

國3燕巢系統南向381k+600

變更前



變更後

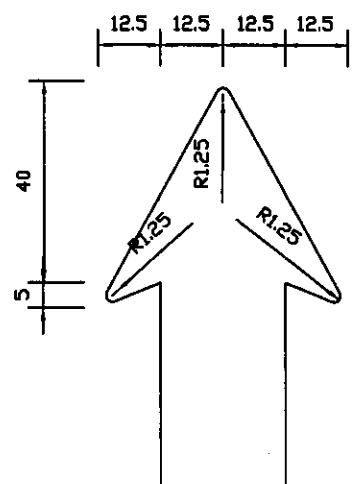
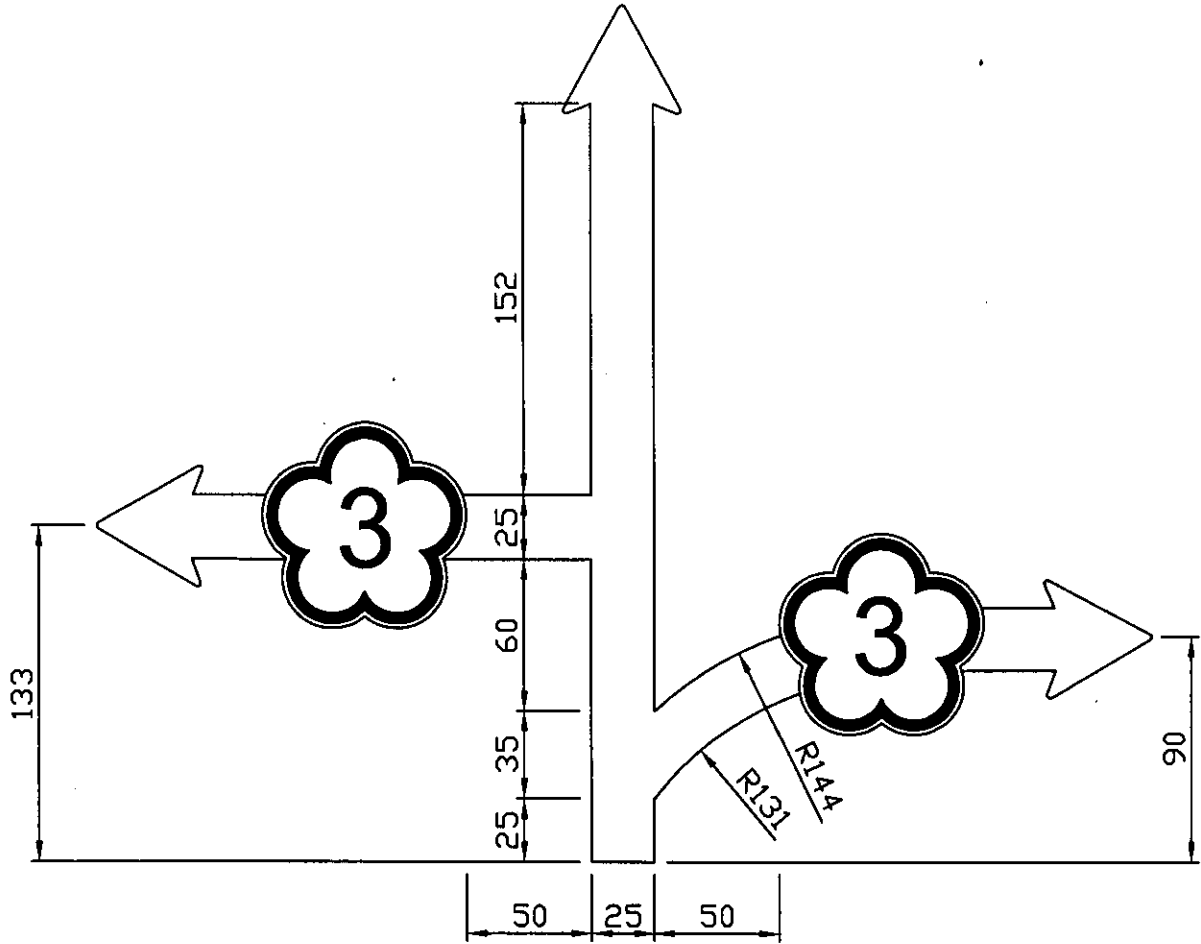


(W-W/G)

國3燕巢系統南向382k+580

1-39

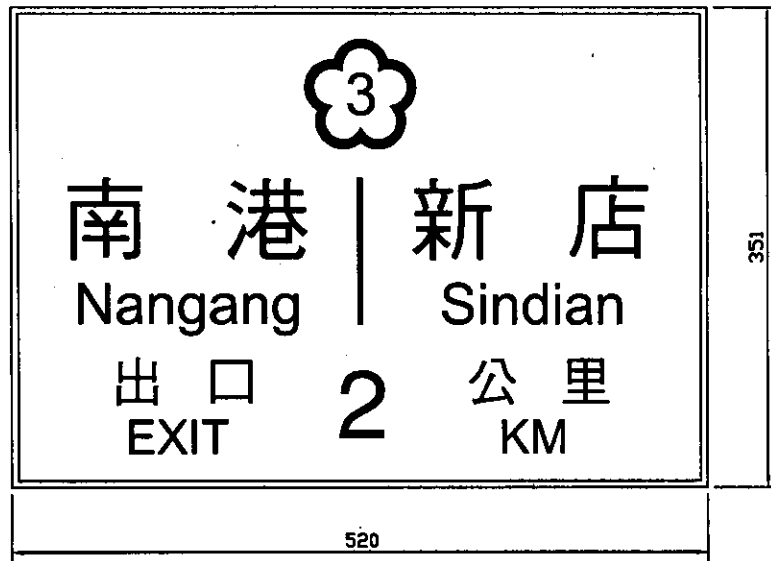
圖樣二



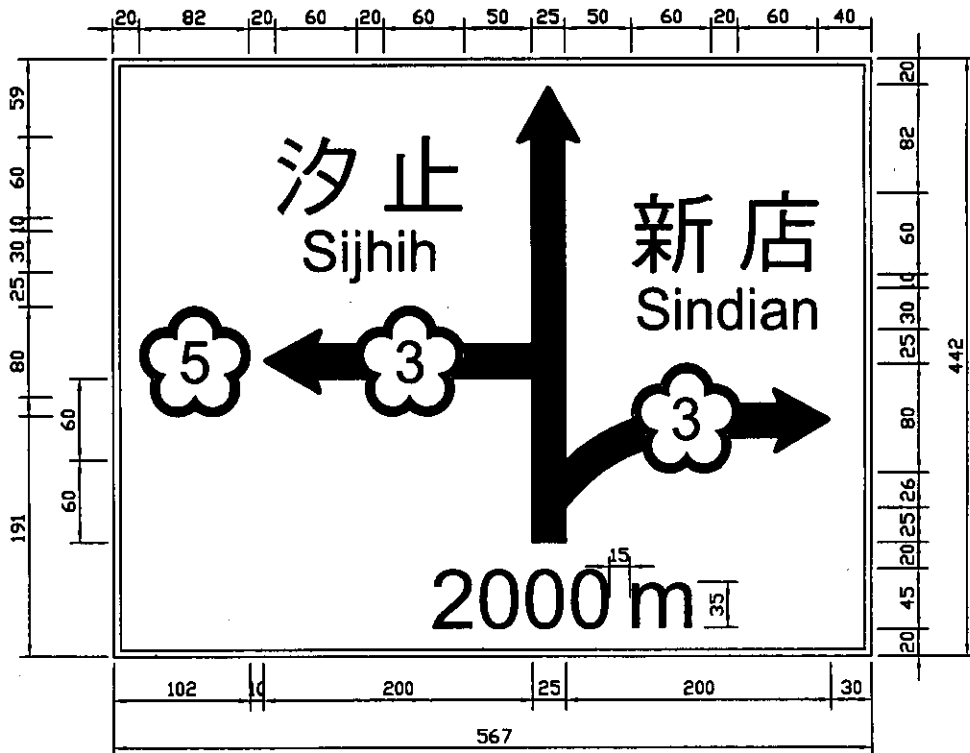
國道3甲木柵交流道東向
圖形化出口預告標誌箭頭標準圖

單位：公分

變更前



變更後

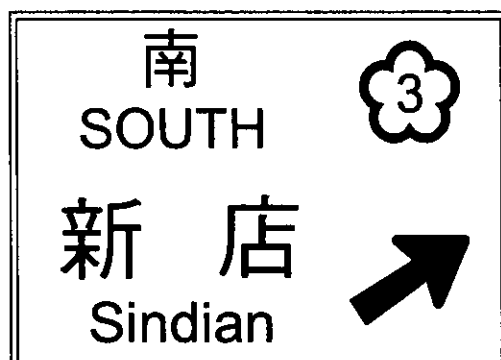


(W-W/G)

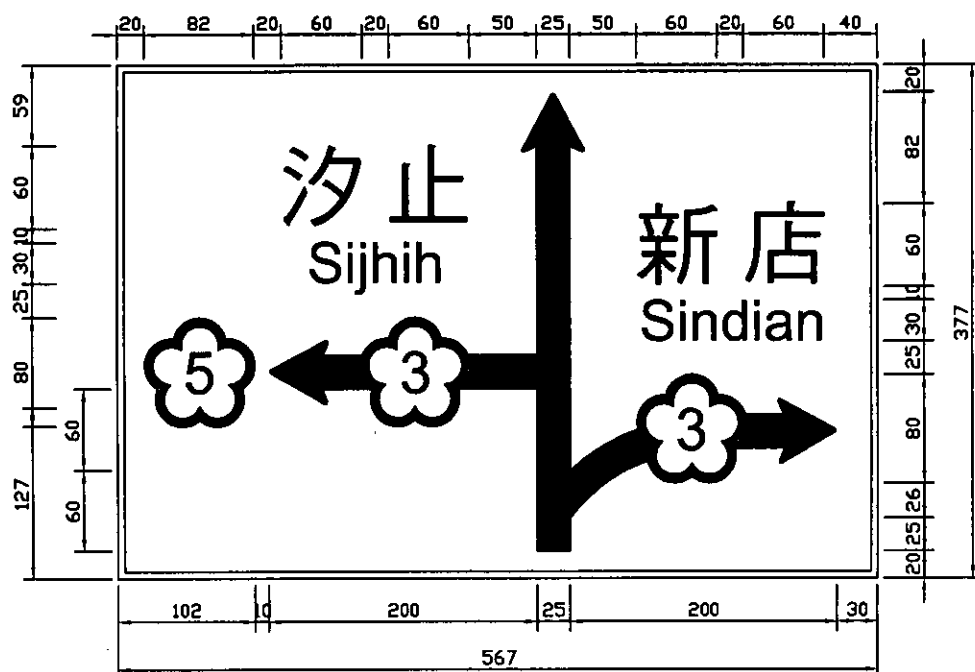
國3甲木柵交流道東向3k+010

Z-Z

變更前




變更後



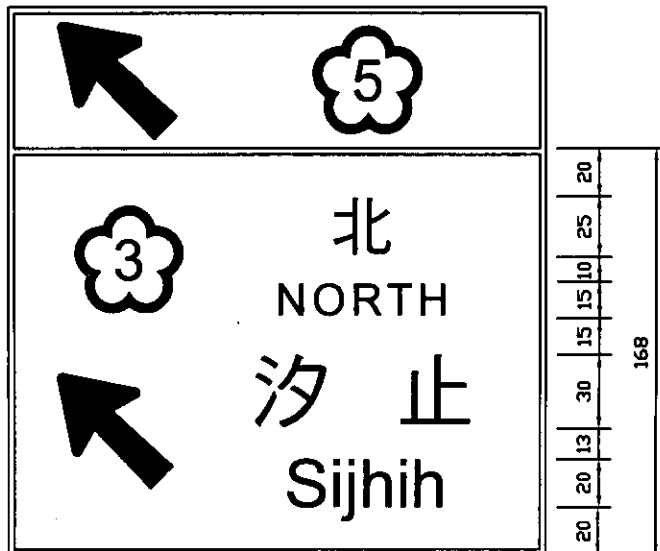
(W-W/G)

國3甲木柵交流道東向4k+530

變更前



變更後

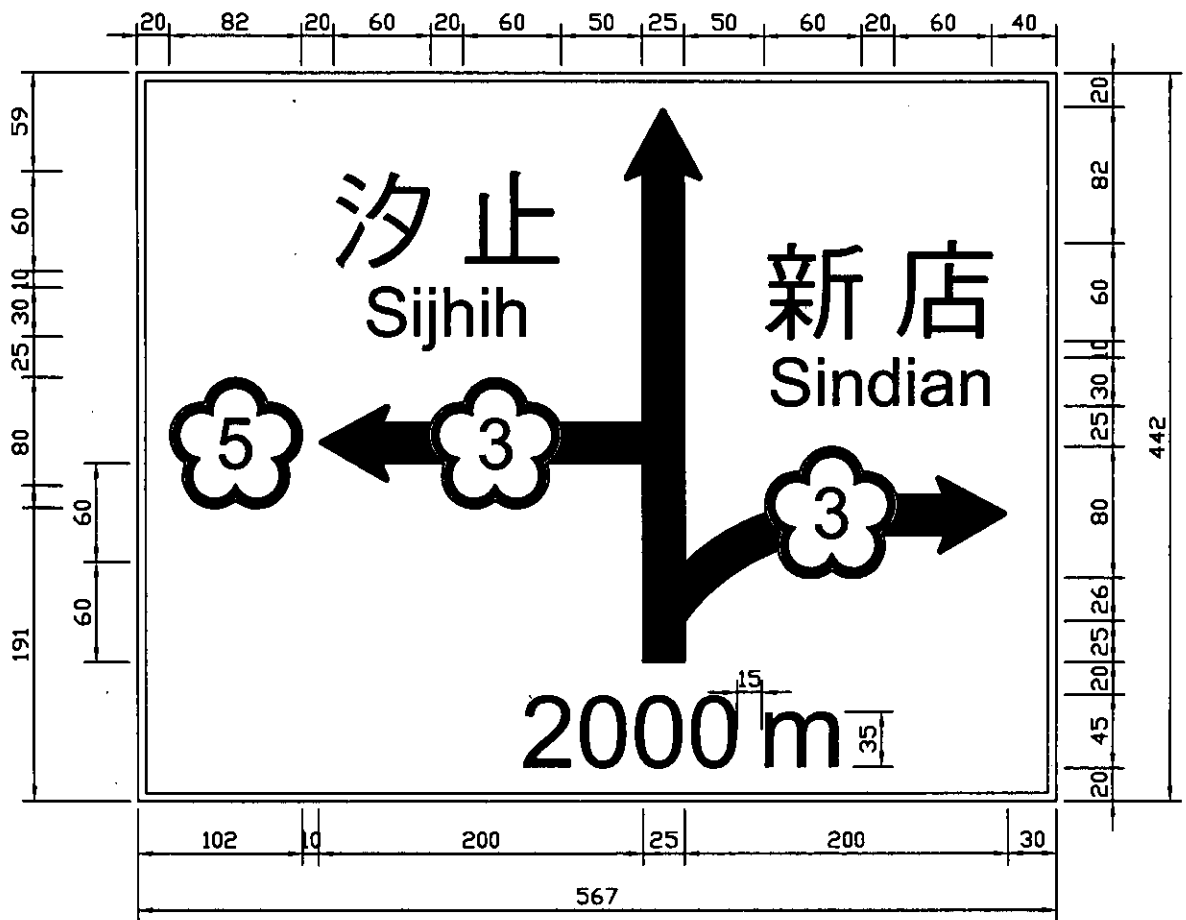


(W-W/G)

國3甲木柵交流道東向5k+023跨越橋

2-4

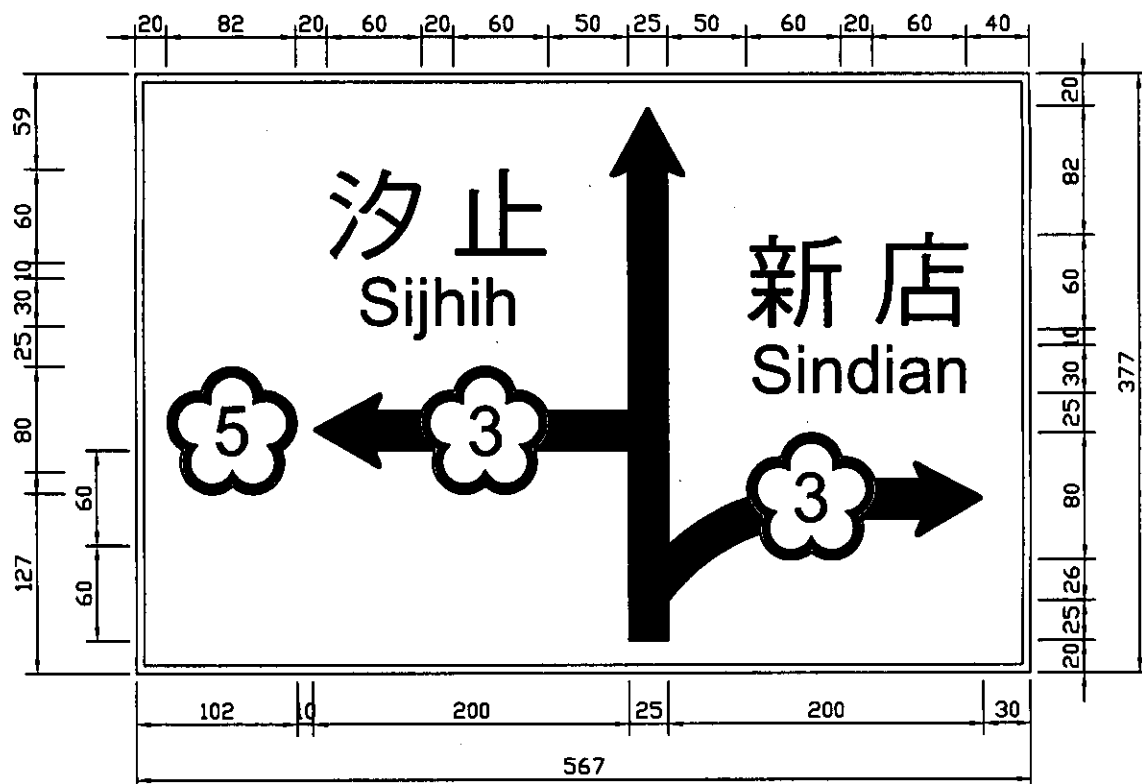
變更後



(W-W/G)

國3甲木柵交流道東向3k+010

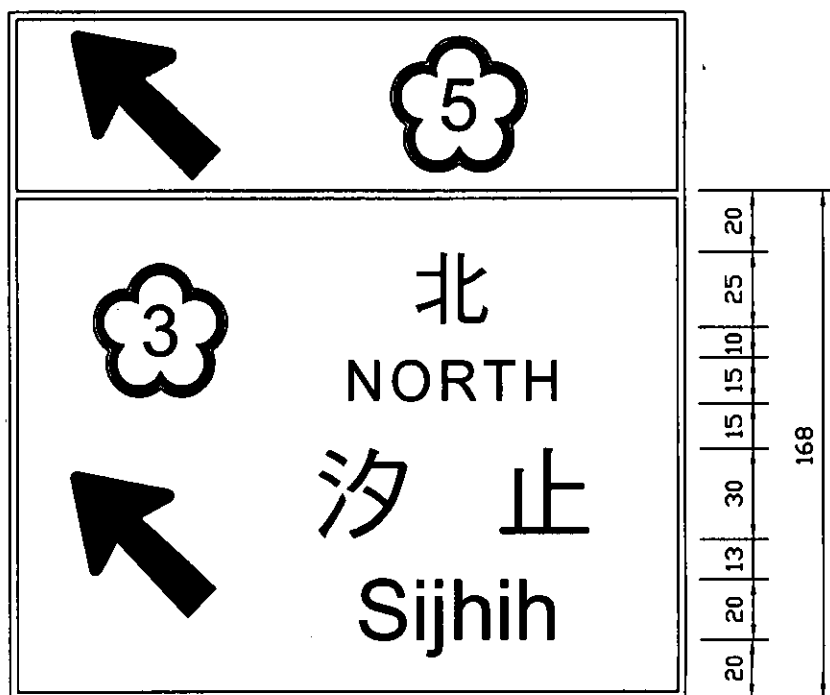
變更後



(W-W/G)

國3甲木柵交流道東向4k+530


變更後



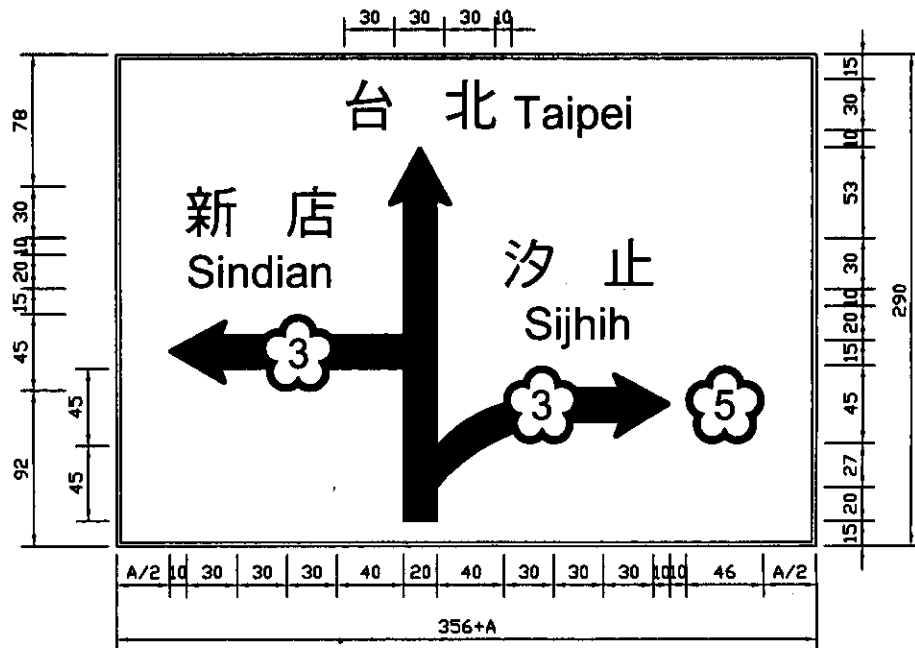
(W-W/G)

國3甲木柵交流道東向5k+023跨越橋

變更前



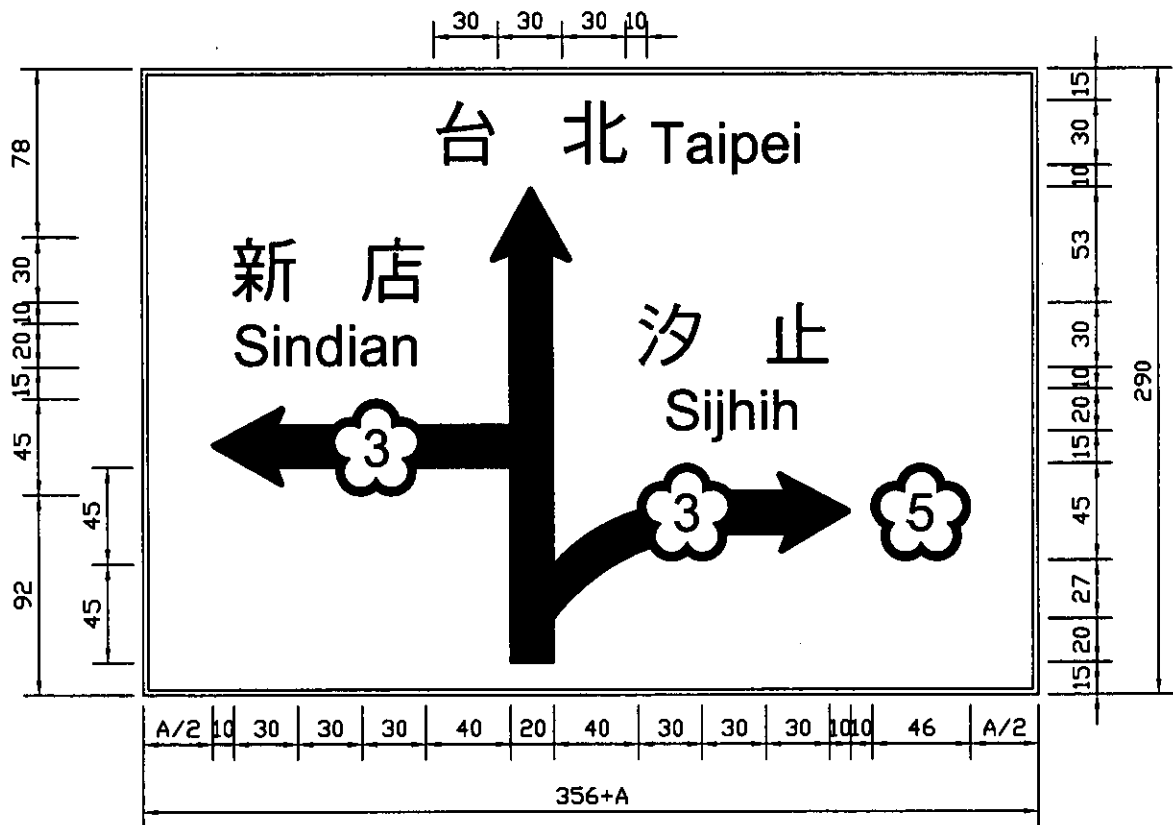
變更後



(W-W/G)

國3甲木柵交流道西向5k+500

變更後



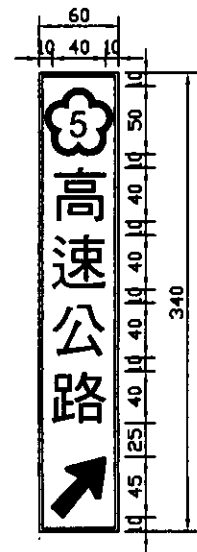
(W-W/G)

國3甲木柵交流道西向5k+500

變更前

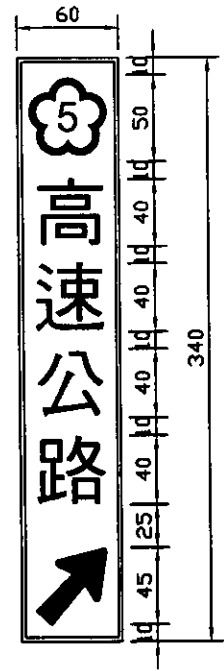
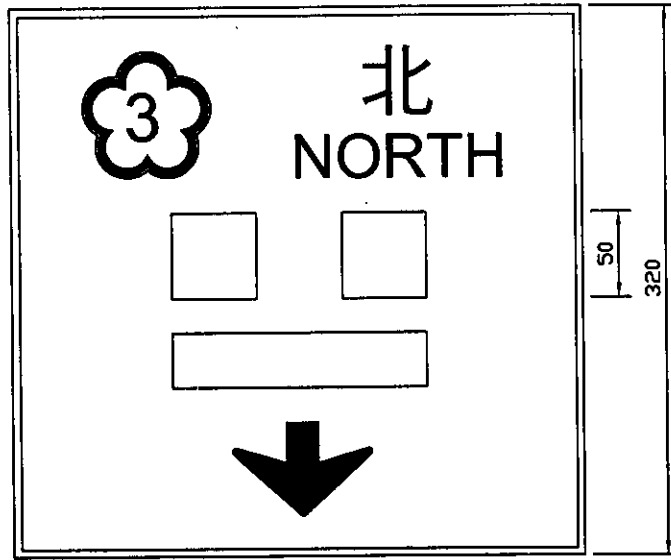


變更後



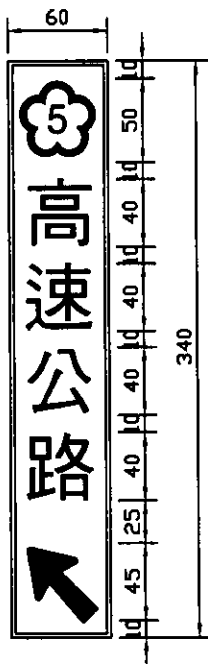
(W-W/G)

國1汐止與汐止系統南向9k+545

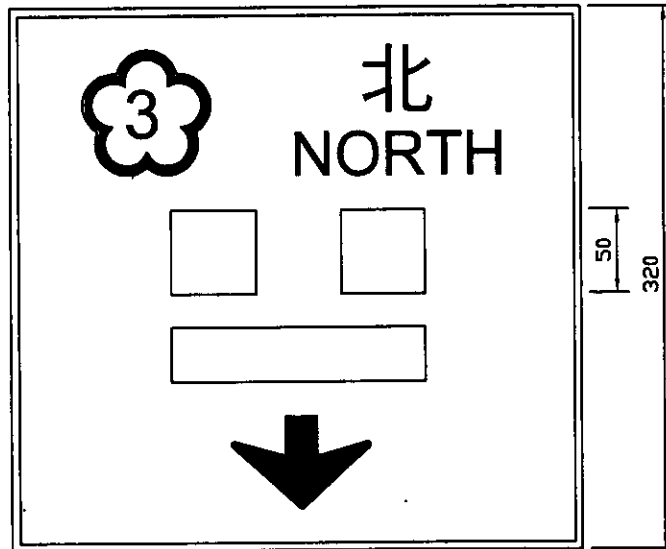


(W-W/G)

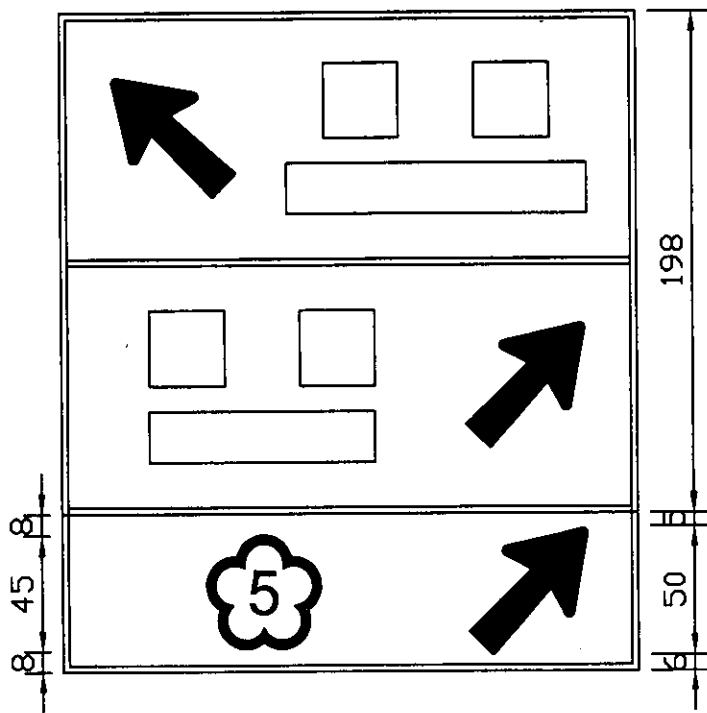
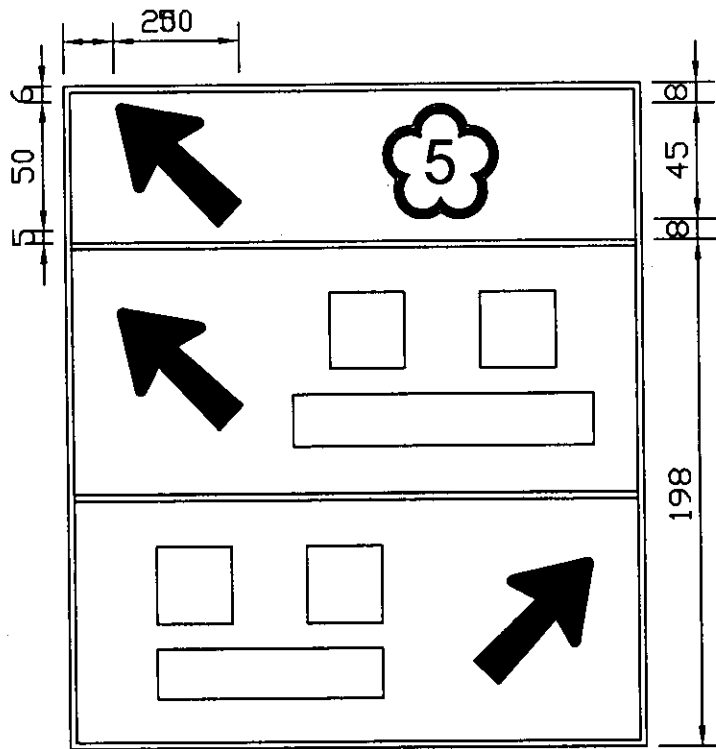
或



(W-W/G)



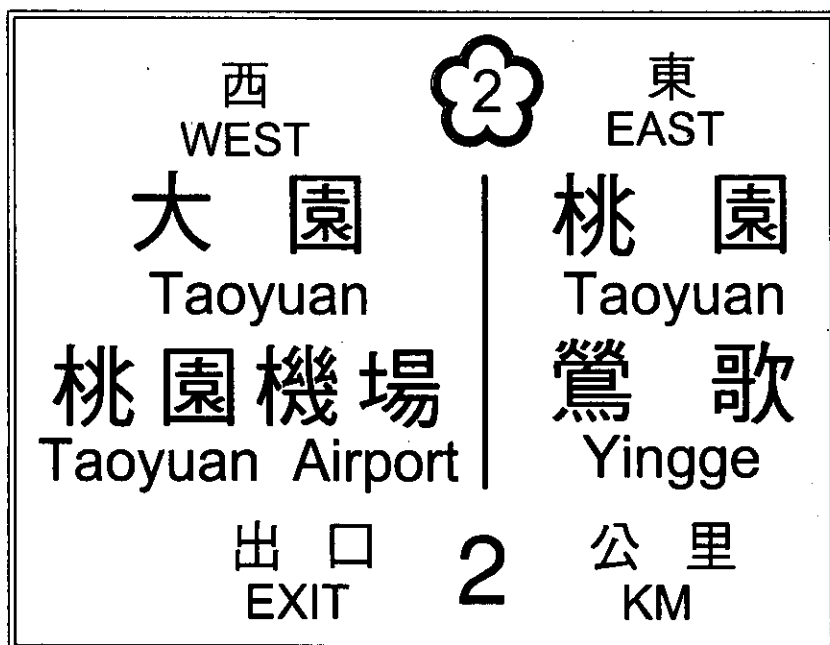
匝道分流前門架附掛式
地名方向或車道指示標誌



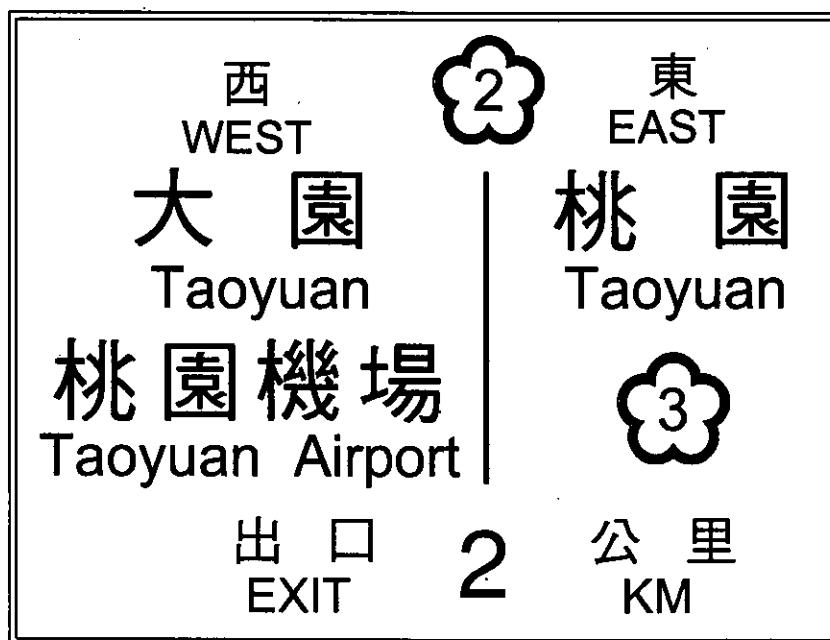
匝道分流前路側豎立式
地名方向指示標誌

變更前

國1機場系統北向



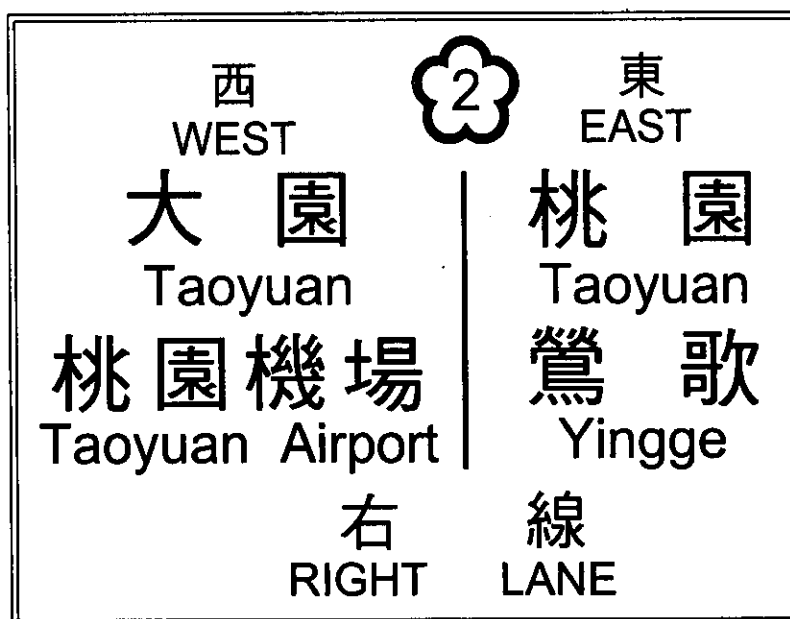
變更後



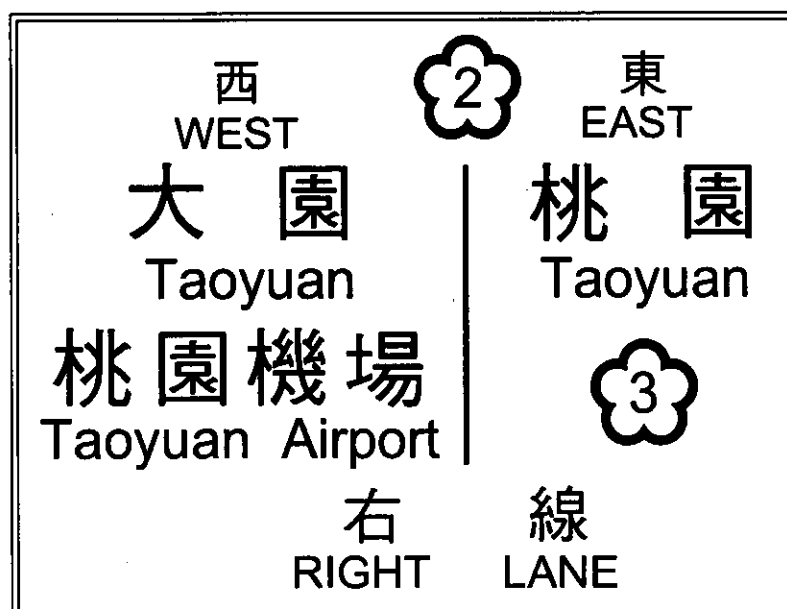
(W-W/G)

國1機場系統北向 54k+400

變更前



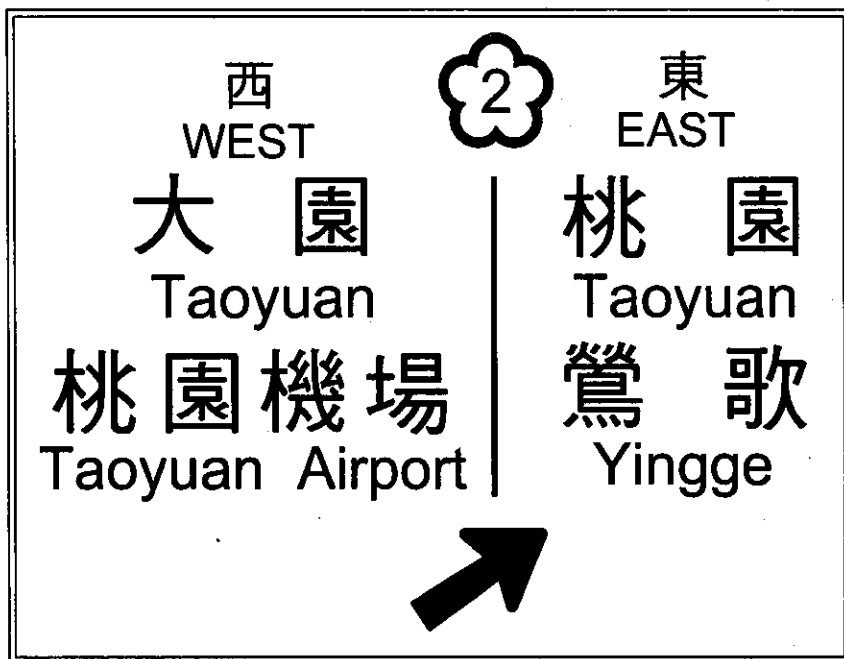
變更後



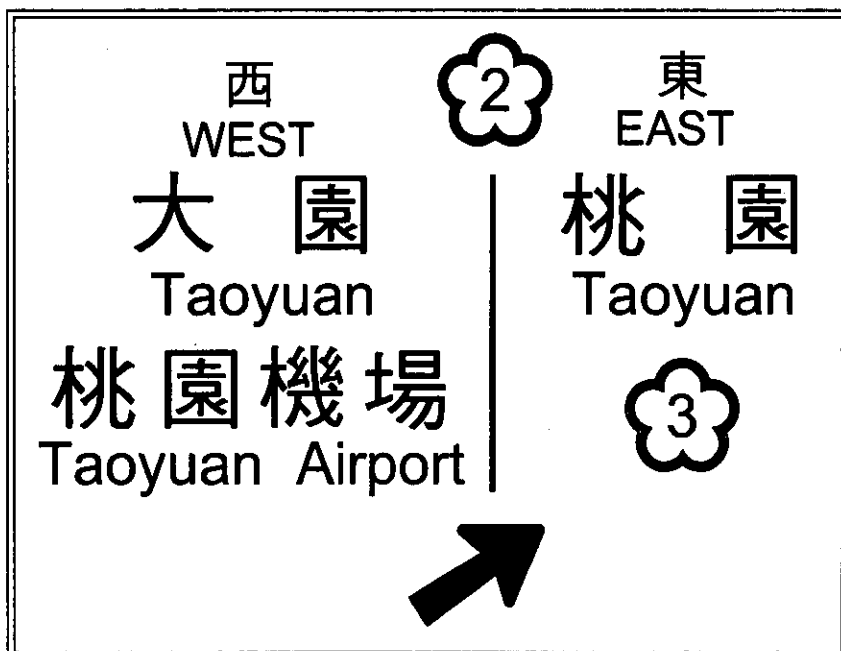
(W-W/G)

國1機場系統北向 53k+800

變更前



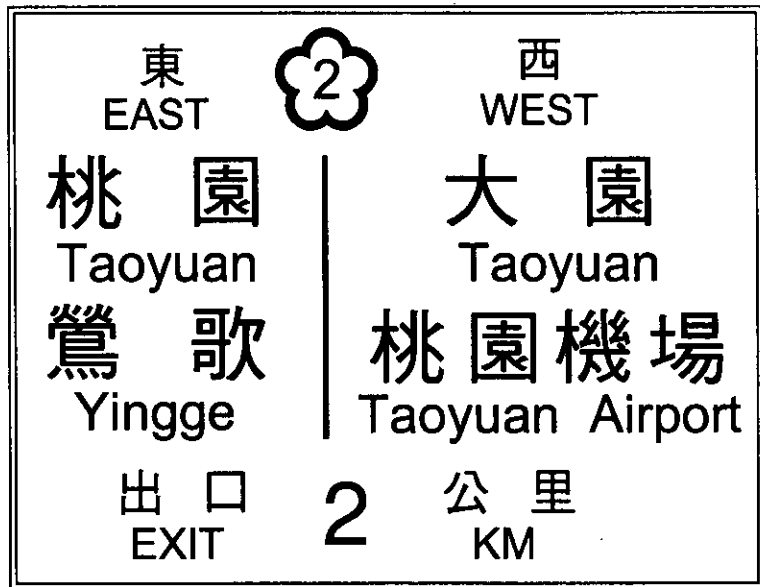
變更後



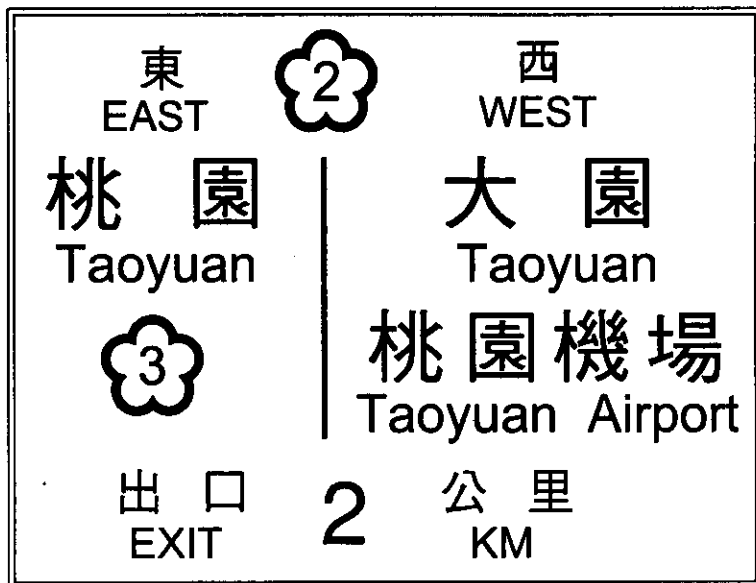
(W-W/G)

國1機場系統北向 52k+950

變更前



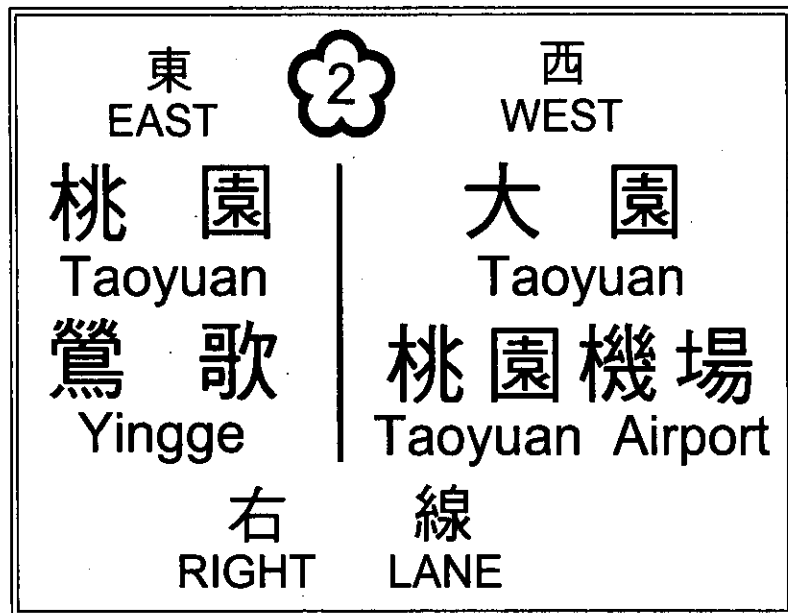
變更後



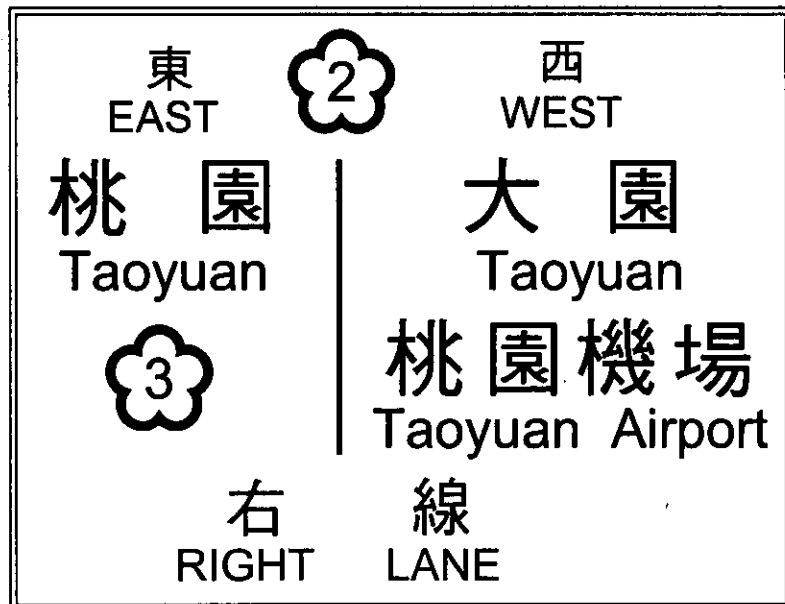
(W-W/G)

國1機場系統南向 49k+430

變更前



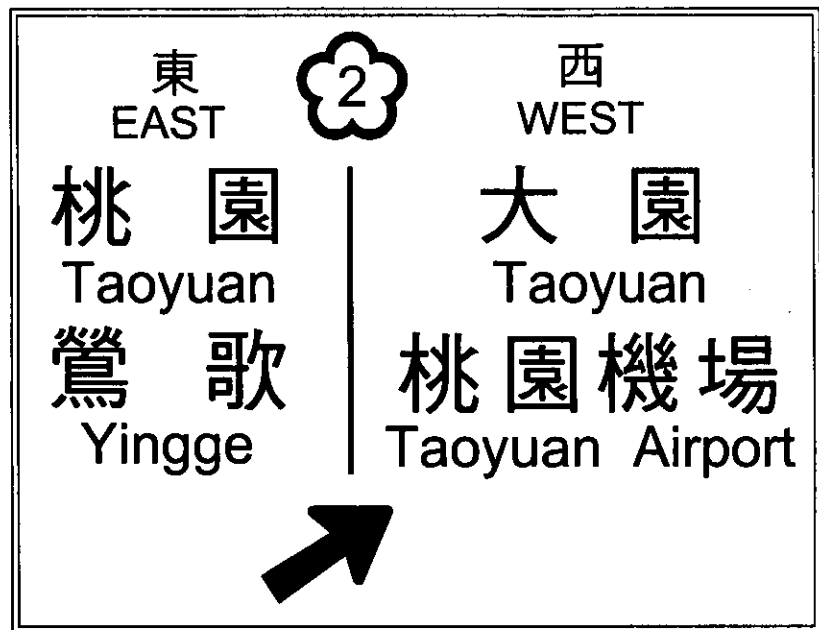
變更後



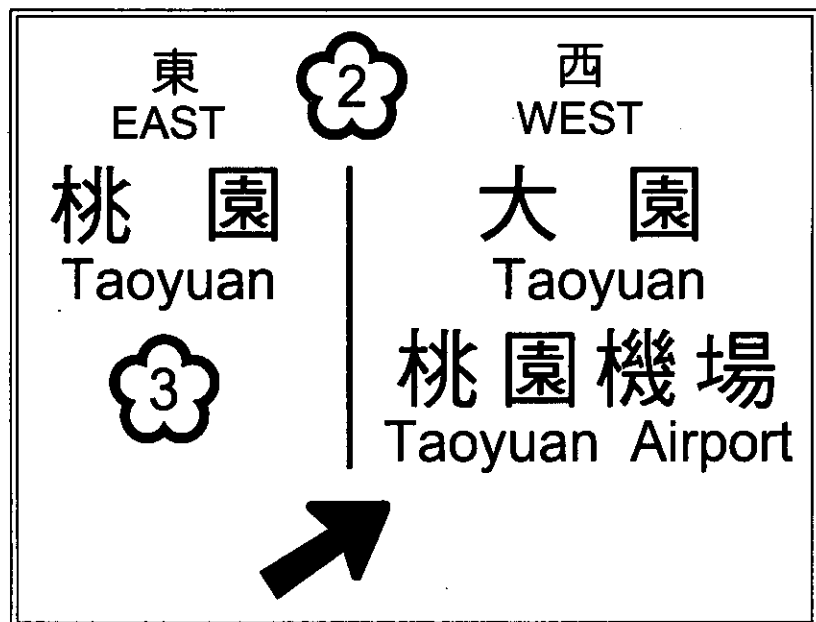
(W-W/G)

國1機場系統南向 50k+900

變更前



變更後



(W-W/G)

國1機場系統南向 51k+730